BOREHOLE COMPENSATED SONIC w/ VARIABLE DENSITY LOG

MV Geophysical

Company	All Webb's Enterprises, Inc.		
Well	Tri-Zone Monitor Well		
Field	C-23 Canal		
County	Martin	State/Prv.	Florida
Location	LAT.: N27 12' yy" LONG.: W80 28' xxx" C-23 Canal - SFWMD	Other Services	XY/GR DIL/SP
Permanent Datum	G.L.	Elevation	K.B. / D.F. / G.L.
Log Measured From	G.L.		
Drilling Measured From	G.L.		

Date	11-AUG-2005
Run Number	ONE
Depth Driller	225'
Depth Logger	226'
Bottom Logged Interval	218'
Top Log Interval	25'
Open Hole Size	9.75"
Type Fluid	MUD
Density / Viscosity	NA/NA
Max. Recorded Temp.	na
Estimated Cement Top	NA
Time Well Ready	20:45 8/11/05
Time Logger on Bottom	22:30 8/11/05
Equipment Number	MVGS-1
Location	Ft. Myers
Recorded By	S.Miller
Witnessed By	(SFWMD) D.Webb, Jr. (AWE) Dana Webb (AWE)

Borehole Record				Tubing Record			
Run Number	Bit	From	To	Size	Weight	From	To
ONE	9.75"	40'	225'				
			226' Logger				

Casing Record	Size	Wgt/Ft	Top	Bottom
Surface String	30"	.375" WT	SURFACE	40'
Prot. String				
Production String				
Liner				

Invoice No. 2005144

* FIELD PRINT *

<<< Fold Here >>>

All interpretations are opinions based on inferences from electrical or other measurements and we cannot and do not guarantee the accuracy or correctness of any interpretation, and we shall not, except in the case of gross or willful negligence on our part, be liable or responsible for any loss, costs, damages, or expenses incurred or sustained by anyone resulting from any interpretation made by any of our officers, agents or employees. These interpretations are also subject to our general terms and conditions set out in our current Price Schedule.

Comments

Sonic Porosity was run on a Limestone Matrix (=47.5)

Contract No.: CN050199

MV Geophysical — MAIN PASS

Database File: awe3zone.db
Dataset Pathname: MAIN
Presentation Format: DTG-12
Dataset Creation: Thu Aug 11 21:23:13 2005
Charted by: Depth in Feet scaled 1:1200

0 GAMMA RAY (GAPI) 200 | 240 DT (usec/ft) 40 | 100 Sonic Porosity (pu) (pu) 0

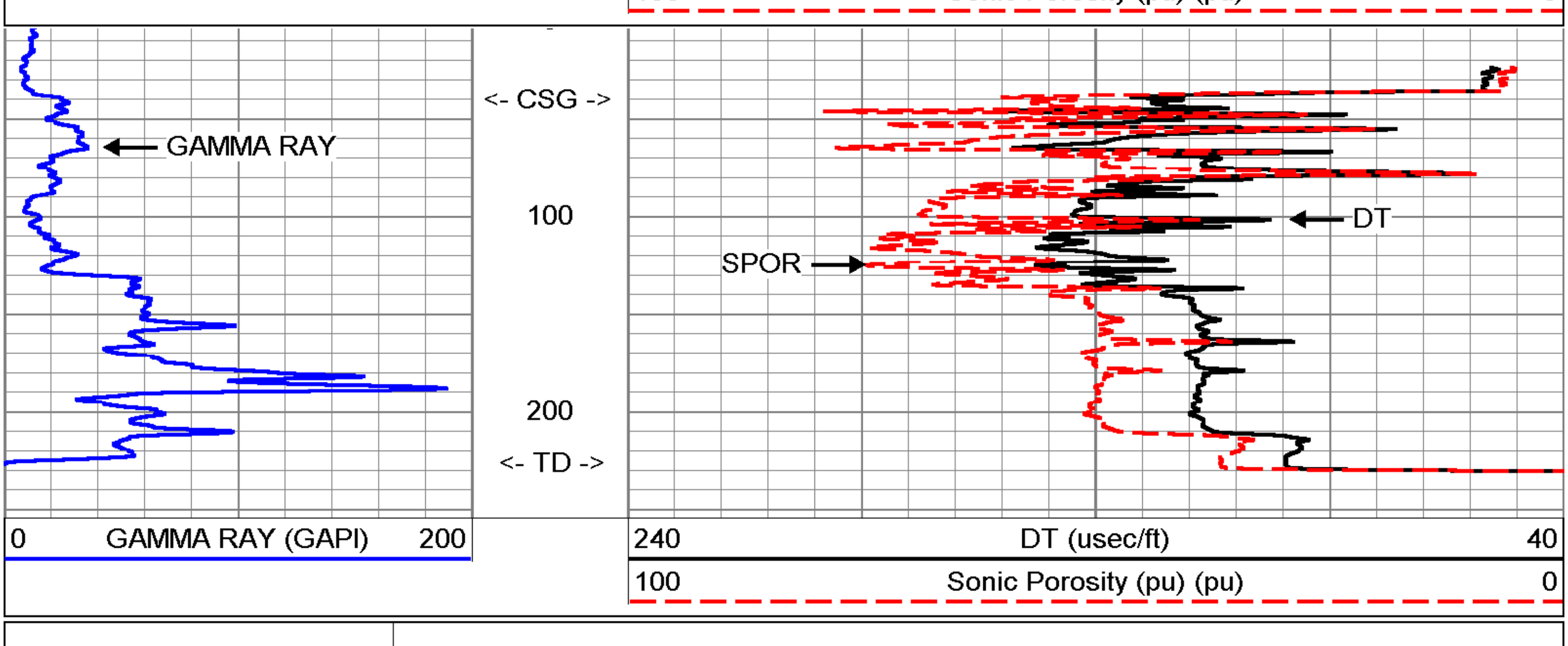

0 GAMMA RAY (GAPI) 200 | 240 DT (usec/ft) 40 | 100 Sonic Porosity (pu) (pu) 0

MV Geophysical — MAIN PASS

Database File: awe3zone.db
Dataset Pathname: MAIN
Presentation Format: DTXY52CC
Dataset Creation: Thu Aug 11 21:23:13 2005
Charted by: Depth in Feet scaled 1:600

0 GAMMA RAY (GAPI) 200 | 25 XCAL (in) 5 | 25 YCAL (in) 5 | 240 DT (usec/ft) 40 | 100 Sonic Porosity (pu) 0

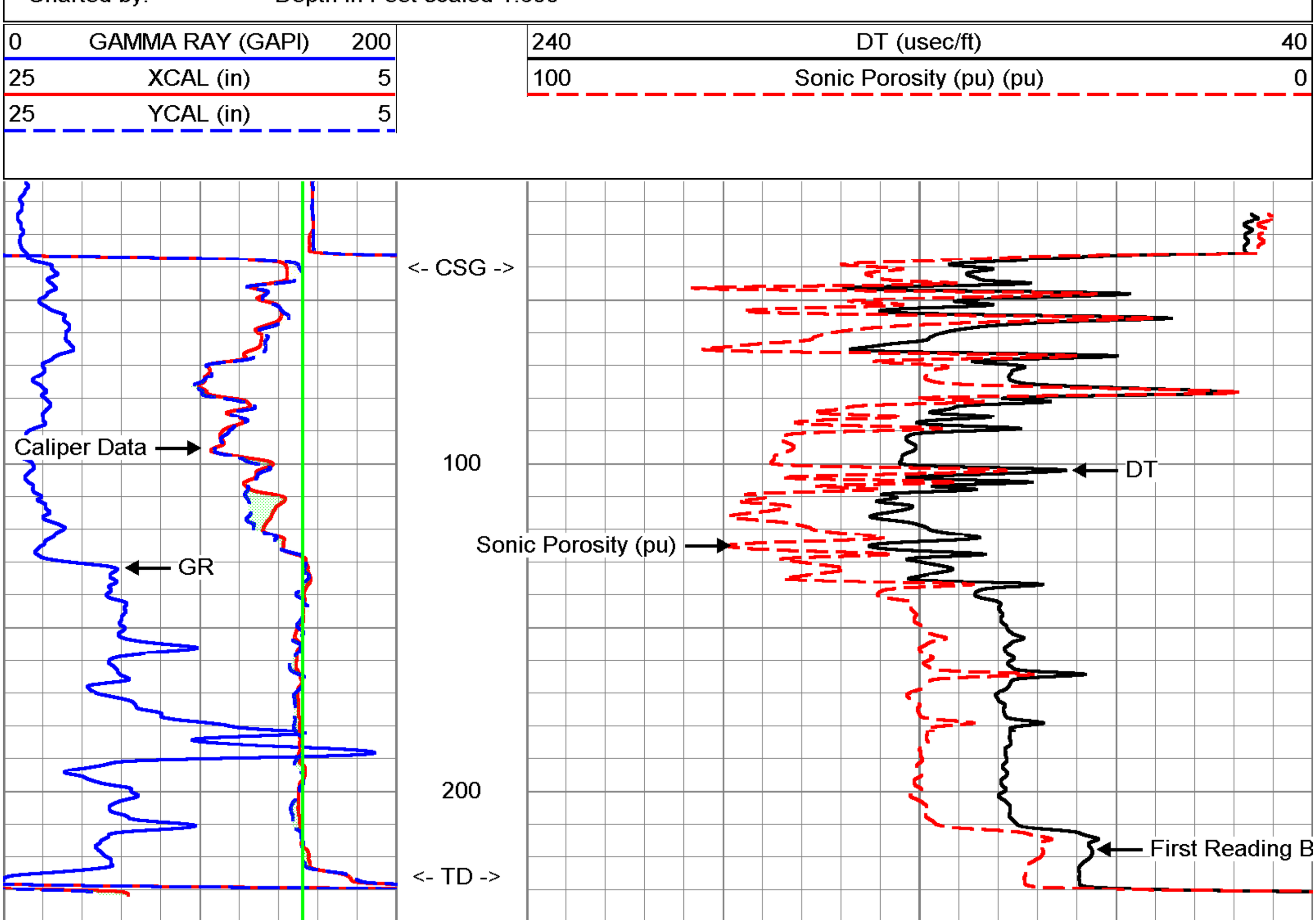

0 GAMMA RAY (GAPI) 200 | 25 XCAL (in) 5 | 25 YCAL (in) 5 | 240 DT (usec/ft) 40 | 100 Sonic Porosity (pu) 0

MV Geophysical — MAIN PASS

Database File: awe3zone.db
Dataset Pathname: MAIN
Presentation Format: DTXY52CC
Dataset Creation: Thu Aug 11 21:23:13 2005
Charted by: Depth in Feet scaled 1:240

0 GAMMA RAY (GAPI) 200 | 25 XCAL (in) 5 | 25 YCAL (in) 5 | 240 DT (usec/ft) 40 | 100 Sonic Porosity (pu) 0

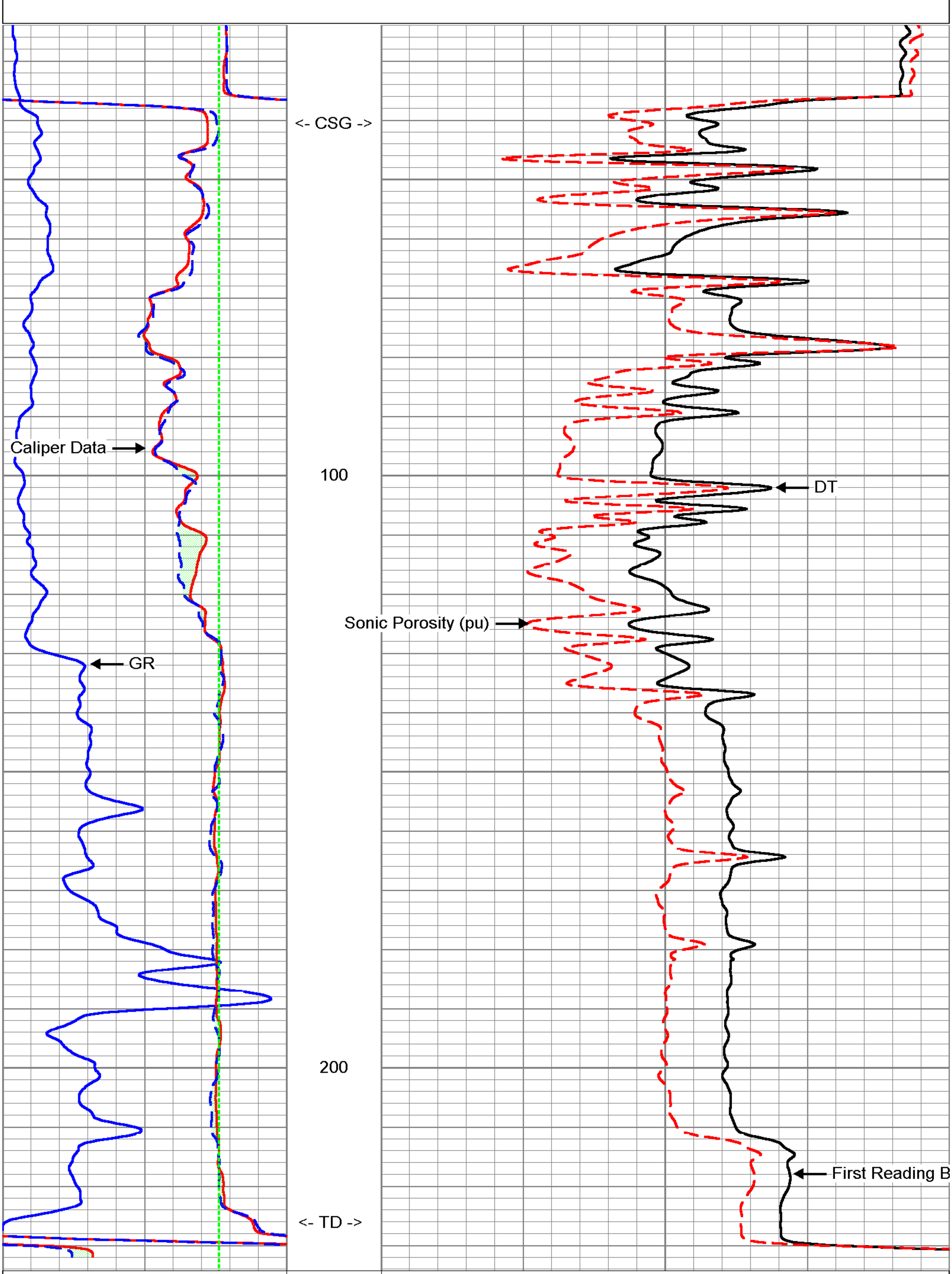

0 GAMMA RAY (GAPI) 200 | 25 XCAL (in) 5 | 25 YCAL (in) 5 | 240 DT (usec/ft) 40 | 100 Sonic Porosity (pu) 0

MV Geophysical — MAIN PASS

Database File: awe3zone.db
Dataset Pathname: MAIN
Presentation Format: SON_VDL
Dataset Creation: Thu Aug 11 21:23:13 2005
Charted by: Depth in Feet scaled 1:240

240 DT (usec/ft) 40 | 100 SONIC POROSITY (pu) 0 | 200 VARIABLE DENSITY LOG 1200

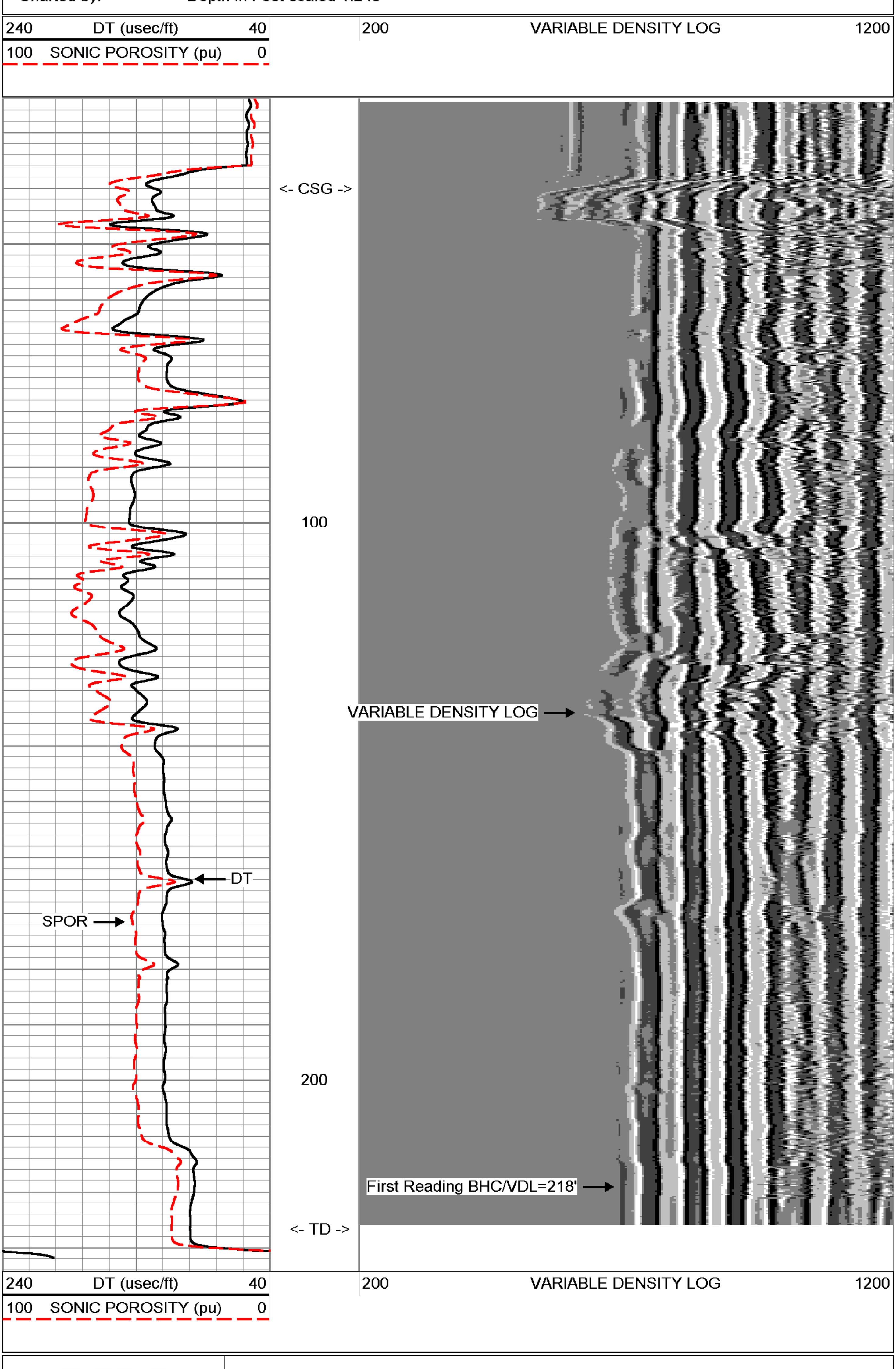

240 DT (usec/ft) 40 | 100 SONIC POROSITY (pu) 0 | 200 VARIABLE DENSITY LOG 1200

MV Geophysical — REPEAT SECTION

Database File: awe3zone.db
Dataset Pathname: REPEAT
Presentation Format: SON_VDL
Dataset Creation: Thu Aug 11 21:10:53 2005
Charted by: Depth in Feet scaled 1:240

240 DT (usec/ft) 40 | 100 SONIC POROSITY (pu) 0 | 200 VARIABLE DENSITY LOG 1200



240 DT (usec/ft) 40 | 100 SONIC POROSITY (pu) 0 | 200 VARIABLE DENSITY LOG 1200

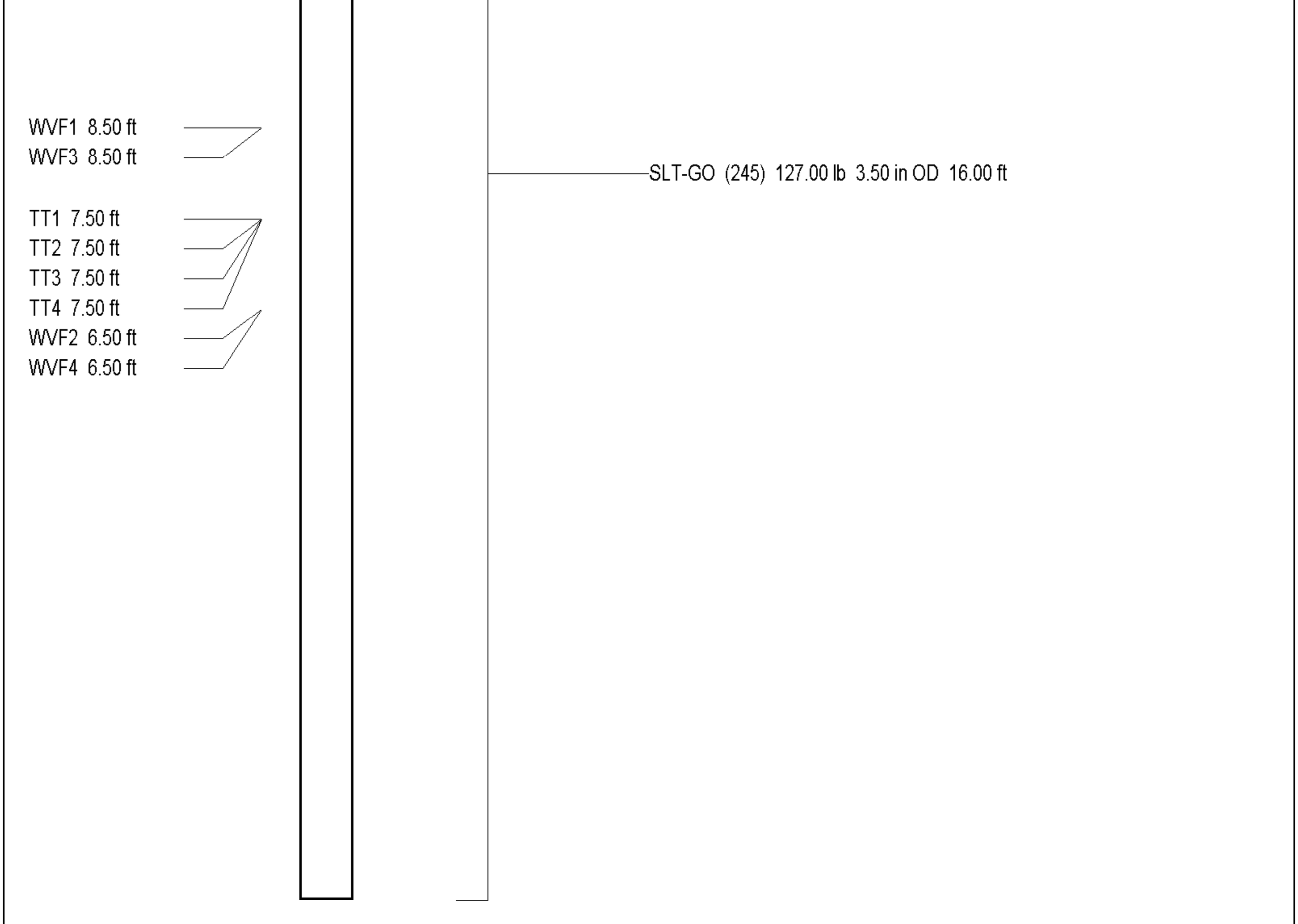

Dataset: run1/pass7
Total Length: 16.00 ft
Total Weight: 127.00 lb
O.D. 3.50 in