

① KMDA MISCELLANEOUS FB#05 6/7/01

COND	GA	PG. LA	RETURN LEVELS		REMARKS
STA	+	H.I.	-	INSTR.	
Bm 4413 - SHORE	4.44 9.21	20.655		16.215	
TP.			3.375 10.275	17.28	
	4.78 8.87	22.06			
TP.			4.86 8.79	17.20	
	4.86 8.79	22.06			
TP.			5.145 8.505	16.915	
	4.01 9.64	20.925			
TP.			3.73 9.92	17.195	
	4.43 9.22	21.625			
TP.			3.90 9.75	17.725	
	4.13 9.52	21.855			
TP.			3.925 9.725	17.93	
	4.14 9.51	22.07			
Bm 4413			8.64 11.01	13.43	13.40

KMDA MISCELLANEOUS FB#05 6/8/01 ⑦A

SEC.	TWP	RANGE	BEETS		
Vertical ELEVATION FOR MONITORING WELLS AT FT. DENARD.					
HTA	+	H.I.	-	ELEV	REMARKS
Bm RL. S. S. SIDE POLE #5-8226 - 9753-07	3.76 9.89	24.835		21.075	SPILLING WELLS FB#3.
4" φ well				5.09 8.56	19.745 19.79
2" φ well				2.41 11.24	22.425 22.47






6-4-99
001-REF
TAMER 4th BRD=19,745








~~XXXXXXXXXX~~
GW1 - [redacted] 19.745
GW2 - [redacted] 22.425
6/8/01 EE/KS




over
terminal





↑
GW2
OVER THERE GW2





FTDN

Site Name:

FTDN

ST









NO DO NOT FILL
MONITORING

L. S. & A. THE ELECTRIC
INVESTIGATION