













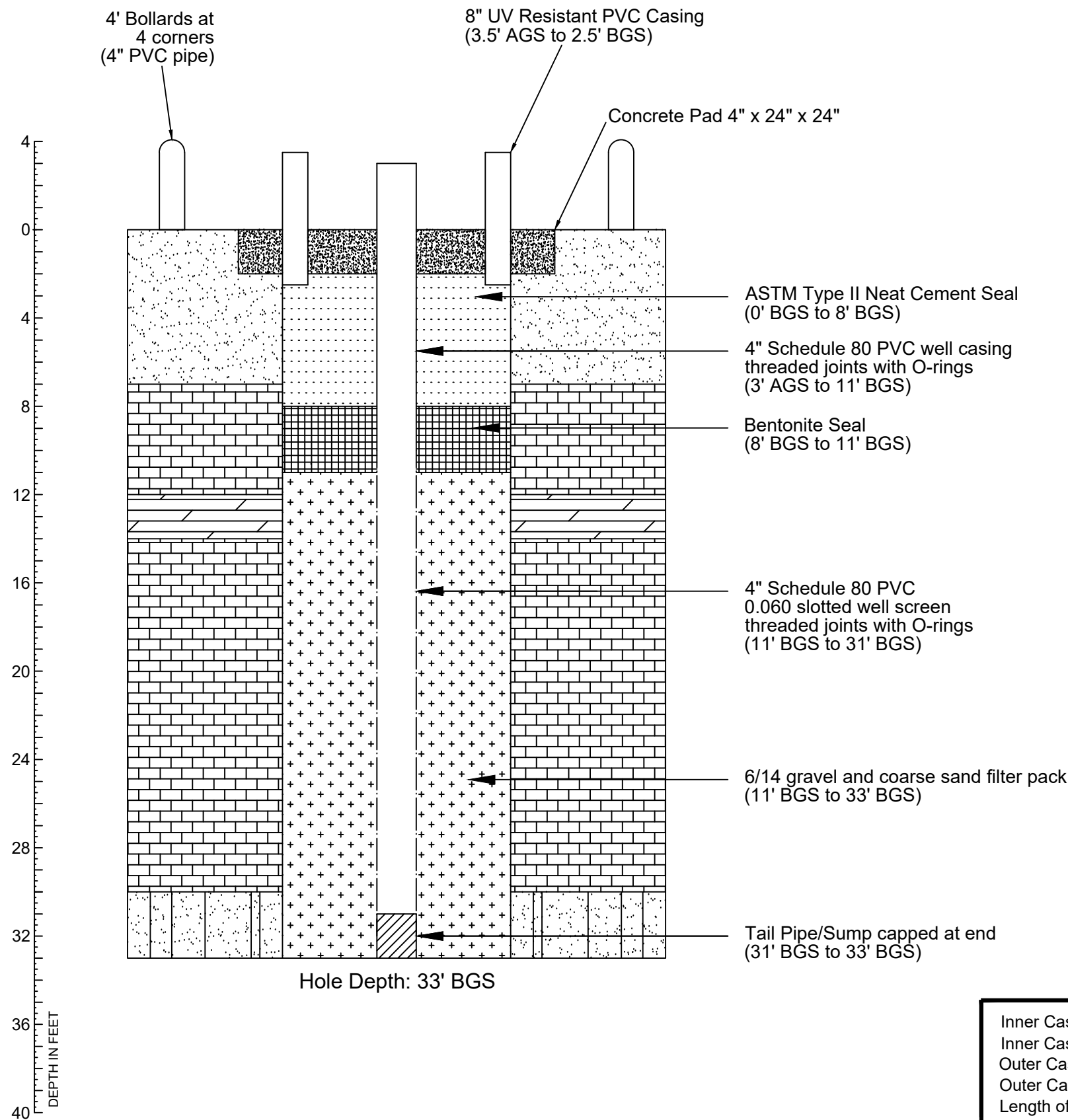
WELL SECTION

LEGEND

- | | |
|--|--|
| <p> Water Table</p> <p> Portland Cement</p> <p> Bentonite Seal</p> <p> Filter Pack</p> | <p> Asphalt</p> <p> Well Casing</p> <p> Well Screen</p> <p> Cement Bentonite Grout</p> |
|--|--|

SOIL LEGEND


- | | |
|---|--|
| <p>①  Brown, Tan, SAND (SP)</p> <p>②  Light Gray, SILTY SAND (SM)</p> | <p>③  Light Tan, Weathered Limestone (WLS)</p> <p>④  Light Tan, Limestone (LS)</p> |
|---|--|



Remarks: _____

Signature: _____ Date: _____

Inner Casing Material: Schedule 80 PVC Inner Casing Diameter (in.): 4" Outer Casing Material: Schedule 80 PVC Outer Casing Diameter (in.): 8" Length of Grout Zone: 9'	Screen Material: Schedule 80 PVC Screen Diameter (in.): 4" Screen Slot Size (in.): 0.060" Coordinates of Borehole: 25° 35' 38.8167" N 80° 28' 40.8709" W
--	--

	Client: South Florida Water Management District Address: Southeast corner of Krome Avenue (S.R. 997) & Eureka Drive (S.W. 184th Street) Miami, Miami-Dade County, Florida	GFA Project No: 17-0528 Well Permit: 13-59-14130 Installation Date: 3/20/2017 Driller: GFA International, inc. Drill Method: Rotary Sonic Borehole Diameter (in.): 4"
---	--	--