

**Roux Property ( GL- 5A, 5B, 5C )**

**Site Description:** Open grassy field next to a pond

**Lat / Long:** 265802 / 811855

**Datum:** NAD - 83

**Site Owner:** Gene Roux

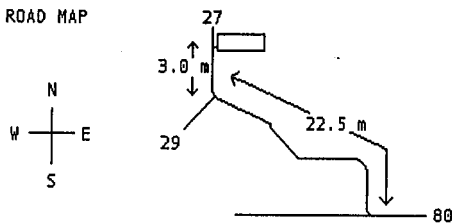
**Digital Photos:**

**Site Contact:** Gene Roux, Robert Roux

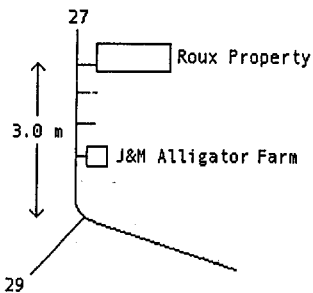
**Contact Number:** 941-675-0847, 941-675-7080

**Written Directions:** From the intersection of SR-80 and SR-27, go 22.5 mi. north on SR-27 to the intersection of SR-27 and SR-29. 3.0 mi. north of that intersection you will pass the J & M Alligator Farm on the right. The third driveway on the right past the alligator farm is marked 9660. Enter the gate and follow the road. The wells are on the left approximately 250' in from the gate.

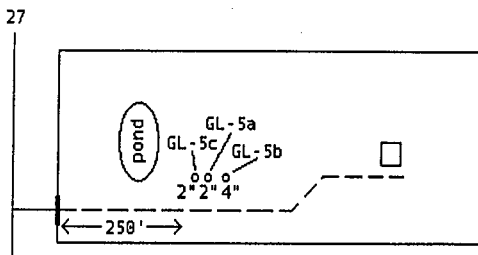
ROAD MAP



SITE MAP



LOCATION MAP



ACCESS DENIED

**Well Info:** GL-5a is a 2" PVC well with a brass gate valve. 265802.620 / 811855.427 open hole 475-550' flow - approx. 12 GPM. GL-5b is a 4" PVC well with a brass gate valve. 265802.613 / 811855.262 open hole 710-928' flow - approx. 12 GPM. GL-5c is a 2" PVC well with a 2" PVC ball valve. 265802.590 / 811855.468 open hole 1350 - 1390' flow - 12 GPM. Owners phone is disconnected and a new CBS gate has been built and is locked.