

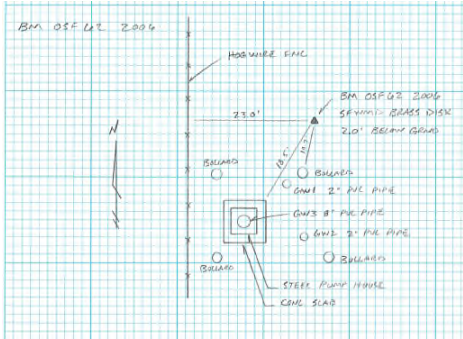




Site Name OSF62 GW1		Date of Field Work January 21, 2016	
Party Chief Strickland/Clanton	Field Book Name/Number MISC FB # 6Y	Page Number 1	
Site Benchmark Name OSF62 2006	Benchmark Elevation (NAVD88) 67.421 ft	Datum Offset to NGVD29 + 1.23	
Reference Elevation (NAVD 88) 72.675 ft		Existing Tag Elevation (Datum) 73.885 ft (NGVD 29)	
Latitude 27° 54' 02.51"		Longitude 81° 02' 41.51"	
Notes: Corpscon v6.0.1 offset = +1.23', Field offset = +1.21'			

Photographs:

<p align="center">Overall Site</p> 	<p align="center">Benchmark Close Up</p> 	<p align="center">Benchmark Location</p> 
<p align="center">Brass Tag Close Up</p> 	<p align="center">Brass Tag + Reference Mark</p> 	<p align="center">Staff Gauge</p> <p align="center">N/A</p>