

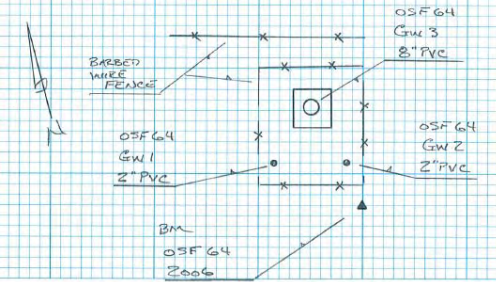






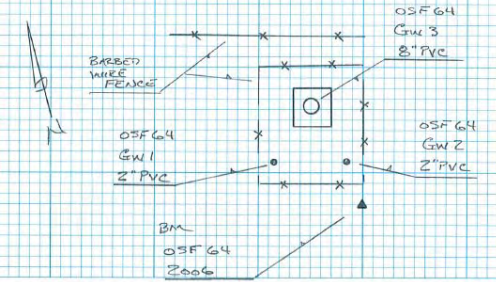


Site Name OSF64 GW1		Date of Field Work June 25, 2015
Party Chief Strickland/Clanton	Field Book Name/Number MISC FB # 6X	Page Number 18
	Benchmark Elevation (NAVD88) 60.772	Datum Offset to NGVD29 + 1.14
Reference Elevation (NAVD 88) 63.71		Existing Tag Elevation (Datum) 64.831 (NGVD 29) Hand written
Notes: Ground elevation = 60.59ft (NAVD 88). Corpscon v6.0.1 offset = +1.14, Field offset = +1.12		

Photographs:

<p>Overall Site</p> 	<p>Benchmark Close Up</p> 	<p>Benchmark Location</p> 
<p>Brass Tag Close Up</p> 	<p>Brass Tag + Reference Mark</p> 	<p>Staff Gauge N/A</p>



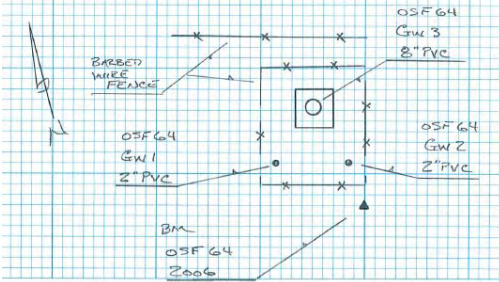


Site Name OSF64 GW2		Date of Field Work June 25, 2015
Party Chief Strickland/Clanton	Field Book Name/Number MISC FB # 6X	Page Number 18
Site Benchmark Name OSF64 2006	Benchmark Elevation (NAVD88) 60.772	Datum Offset to NGVD29 + 1.14
Reference Elevation (NAVD 88) 63.44		Existing Tag Elevation (Datum) 64.611 (NGVD 29) Hand written
Notes: Ground elevation = 60.49ft (NAVD 88). Corpscon v6.0.1 offset = +1.14, Field offset = +1.17		

Photographs:

<p>Overall Site</p> 	<p>Benchmark Close Up</p> 	<p>Benchmark Location</p> 
<p>Brass Tag Close Up</p> 	<p>Brass Tag + Reference Mark</p> 	<p>Staff Gauge N/A</p>

Site Name OSF64 GW3		Date of Field Work June 25, 2015
Party Chief Strickland/Clanton	Field Book Name/Number MISC FB # 6X	Page Number 18
Site Benchmark Name OSF64 2006	Benchmark Elevation (NAVD88) 60.772	Datum Offset to NGVD29 + 1.14
Reference Elevation (NAVD 88) 61.885'		Existing Tag Elevation (Datum) 63.000 (NGVD 29) Hand written
Notes: Ground elevation (concrete slab) = 60.40ft (NAVD 88). Corpscon v6.0.1 offset = +1.14, Field offset = +1.12		

Photographs:

<p>Overall Site</p> 	<p>Benchmark Close Up</p> 	<p>Benchmark Location</p> 
<p>Brass Tag Close Up</p> 	<p>Brass Tag + Reference Mark</p> 	<p>Staff Gauge N/A</p>



Survey Data Entry and Retrieval Application (SDERA) Print Output

Control Point Search Results

Derived Data - Denoted By: **

Designation	OSF64	Record State	ACCEPTED
NGS PID		Date Entered/Updated	06/27/2009
Project Name		Status	
Updated By	ATLAS DATA LOAD	Type	V
Party Chief		Date Established	01/01/2006
Monument Set By	KEITH & SCHNARS PA	Section	1
County	OSCEOLA	Range	30
Township	28	Offset (29 to 88)	
Quadrangle	CYPRESS LAKE	CCR Link	
NGS Source BM			
Ctrl Pt Source(s)			

<u>Horizontal</u>	<u>NAD 1927</u>	<u>NAD 1983</u>	<u>Vertical</u>	<u>NGVD 1929</u>	<u>NAVD 1988</u>
Latitude		28 04 21.0	Class		
Longitude		81 16 47.0	Order	3	3
Northing(Y)		1359166.0	Elevation	61.901	60.772
Easting(X)		565962.0	Measurement Unit	Feet	Feet
Class					
Order					
NAD83 Adj Year					

Field Book

1161

Field Book Pages

30-32

Stamping

OSF 64/2006

How to Reach**Description**

SOUTH FLORIDA WATER MANAGEMENT DISTRICT BRASS DISK IN CONCRETE MONUMENT STAMPED OSF 64/2006.

THE BENCH MARK IS LOCATED 11.7 MILES SOUTH OF ST CLOUD.

TO REACH THE MARK FROM THE INTERSECTION OF U.S. 192 AND VERMONT AVENUE IN SAINT CLOUD TRAVEL

SOUTH ALONG VERMONT AVENUE, A DISTANCE OF 11.7 MILES (VERMONT AVENUE WILL TURN INTO CANOE

CREEK ROAD) TO LAKE CYPRESS ROAD . THEN TRAVEL WEST ALONG LAKE CYPRESS ROAD FOR A DISTANCE

OF 0.7 MILES TO A DIRT ROAD ON THE SOUTH SIDE OF THE ROAD . THEN TRAVEL SOUTH ALONG THE DIRT

ROAD A DISTANCE OF 0.8 MILES TO A METAL GATE ON THE WEST SIDE OF THE ROAD JUST BEFORE THE BRIDGE

CROSSING THE CANAL. THE MARK IS ON THE WEST SIDE OF THE ROAD, 140 FEET NORTHWEST OF

THE GATE,
50 FEET SOUTH EAST OF THE SOUTHEAST CORNER OF THE WELL VAULT AND 5 FEET SOUTH OF THE
SOUTHEAST
CORNER OF A 4 FEET BARBED WIRE FENCE AROUND THE WELL.

DISCLAIMER:

The South Florida Water Management District (hereinafter referred to as the DISTRICT) shall not be held liable for improper or incorrect use of the data, information, apparatus, products, processes or materials described and/or contained herein. These data, information, apparatus, products, processes, materials and related graphics are not legal documents and are not intended to be used as such. The user hereby recognizes that the information, data, apparatus, products, processes and materials are dynamic and may change over time without notice. However, the DISTRICT makes no commitment to update the information, data, apparatus, products, processes or materials contained herein.