

# Stage Recorder Site: SGT5W1\_GW1


<b>Party Chief:</b> Jose Mendoza	<b>Field Book Number:</b> 646	<b>Page Number:</b> 48-49
<b>Benchmark Elevation (NAVD 88):</b> 2.25'	<b>Date of Field Work:</b> February 9, 2017	<b>Datum Offset to NGVD 29:</b> +1.33'
<b>Benchmark Agency:</b> SFWMD	<b>Benchmark Type:</b> Precision Rod w/Sleeve	<b>Benchmark Stamp:</b> SGT5W1
<b>Reference Elevation (NAVD88):</b> 6.40'		<b>Existing Tag Elevation (Datum):</b> 7.71' NGVD29
<b>Latitude:</b> 25° 57' 34.554"		<b>Longitude:</b> 81° 34' 01.543"
<b>Notes:</b> Datum difference SFWMD +1.33 Field +1.31, Stilling well lock combo 6745. Reference is top 2" PVC pipe under cover.		
<b>Removed Old Board:</b> Gauge plate removed, mounting board & pole not removed.		

## Photographs:

**Overall Site:**



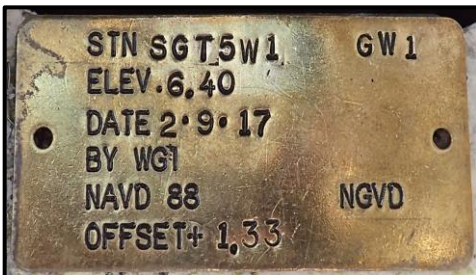
**Benchmark Location:**



**Benchmark Close Up:**




**Brass Tag Close Up:**



**Reference Mark:**



**Brass Tag & Reference:**



**New Staff Gauge:**

**Front View:**



**Side View:**

