Company	Diversified Drilling Corp.
Well	SWROW TP-112
Field	Cape Coral
County	Lee
State/Prv	Florida

MV Geophysical

DUAL INDUCTION
LL3 / SP
LOG

Company	Diversified Drilling Corporation
Well	SWROW TP-112
Field	Cape Coral
County	Lee
State/Prv	Florida
Location	Cape Coral Water Utilities Department MWH
Other Services	XY/GR

Permanent Datum	G.L.	Elevation	K.B.
Log Measured From	G.L.		D.F.
Drilling Measured From	G.L.		G.L.

Date	26-OCT-2005		
Run Number	ONE		
Depth Driller	500'		
Depth Logger	501'		
Bottom Logged Interval	499'		
Top Log Interval	50'		
Open Hole Size	7.875"		
Type Fluid	MUD		
Density / Viscosity	NA/NA		
Max. Recorded Temp.	na		
Estimated Cement Top	NA		
Time Well Ready	12:45 10/26/2005		
Time Logger on Bottom	13:45 10/26/2005		
Equipment Number	MVGS-1		
Location	Ft. Myers		
Recorded By	S.Miller/C.Miller		
Witnessed By	G.Young (MWH)	S.Randazzo (MWH)	Steveo (DDC)

Borehole Record				Tubing Record			
Run Number	Bit	From	To	Size	Weight	From	To
ONE	7.875"	50'	500'				

Casing Record	Size	Wgt/Ft	Top	Bottom
Surface String	20"	.375" WT	SURFACE	50'
Prot. String				
Production String				
Liner				

Invoice No.	2005196	P.O. #:	Job No.:	* FINAL PRINT *

<<< Fold Here >>>

All interpretations are opinions based on inferences from electrical or other measurements and we cannot and do not guarantee the accuracy or correctness of any interpretation, and we shall not, except in the case of gross or willful negligence on our part, be liable or responsible for any loss, costs, damages, or expenses incurred or sustained by anyone resulting from any interpretation made by any of our officers, agents or employees. These interpretations are also subject to our general terms and conditions set out in our current Price Schedule.

Comments

Rm=6.614 ohm-m @ 68.2 degF

MV Geophysical

MAIN PASS

Database File: ccro112.db
Dataset Pathname: MAIN
Presentation Format: DIL1200
Dataset Creation: Wed Oct 26 13:52:54 2005
Charted by: Depth in Feet scaled 1:1200

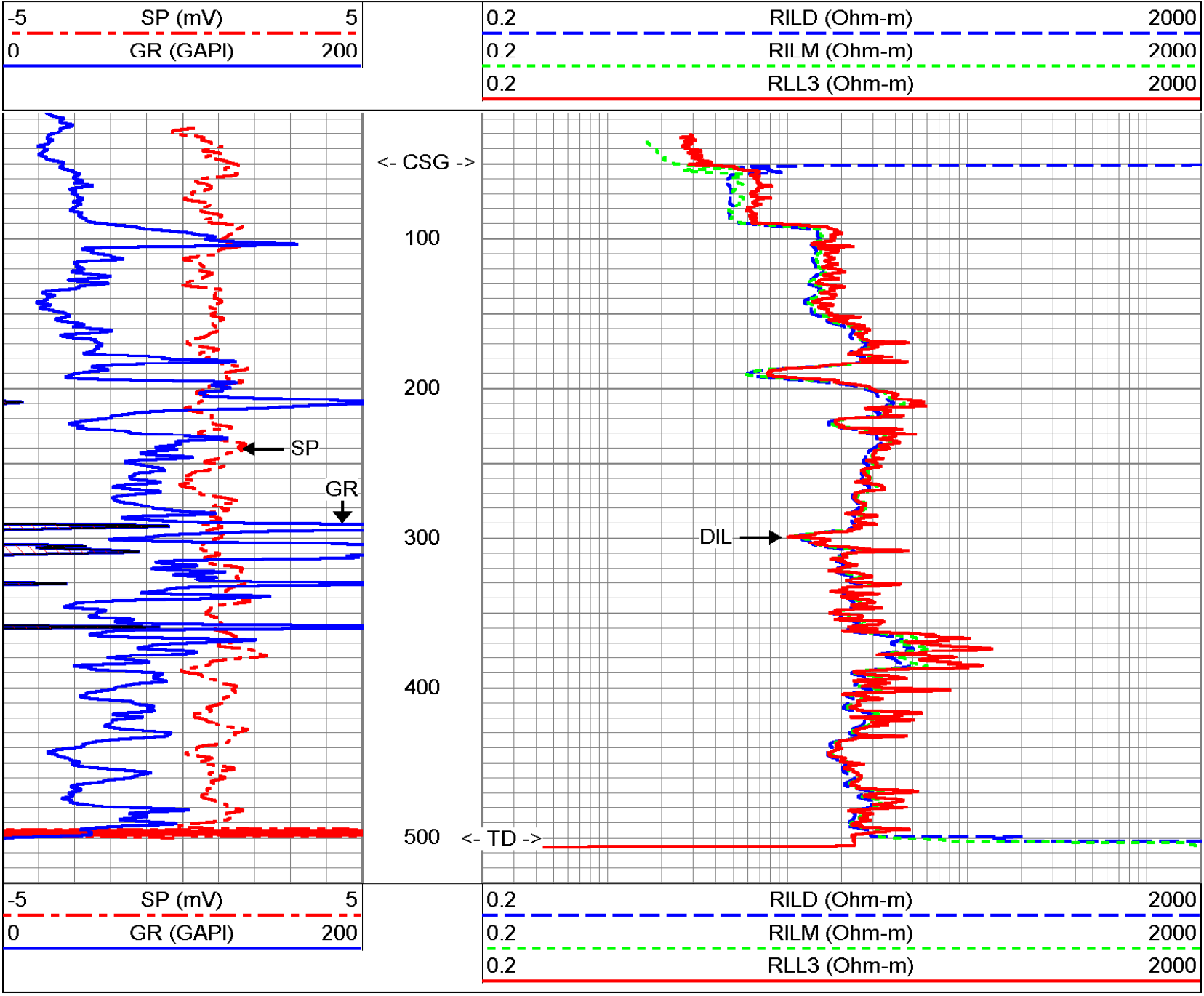

MV Geophysical

MAIN PASS

Database File:	ccro112.db
Dataset Pathname:	MAIN
Presentation Format:	DIL200
Dataset Creation:	Wed Oct 26 13:52:54 2005
Charted by:	Depth in Feet scaled 1:600

-5	SP (mV)	5
0	GR (GAPI)	200

0.2	RILD (Ohm-m)	2000
0.2	RILM (Ohm-m)	2000
0.2	RLL3 (Ohm-m)	2000

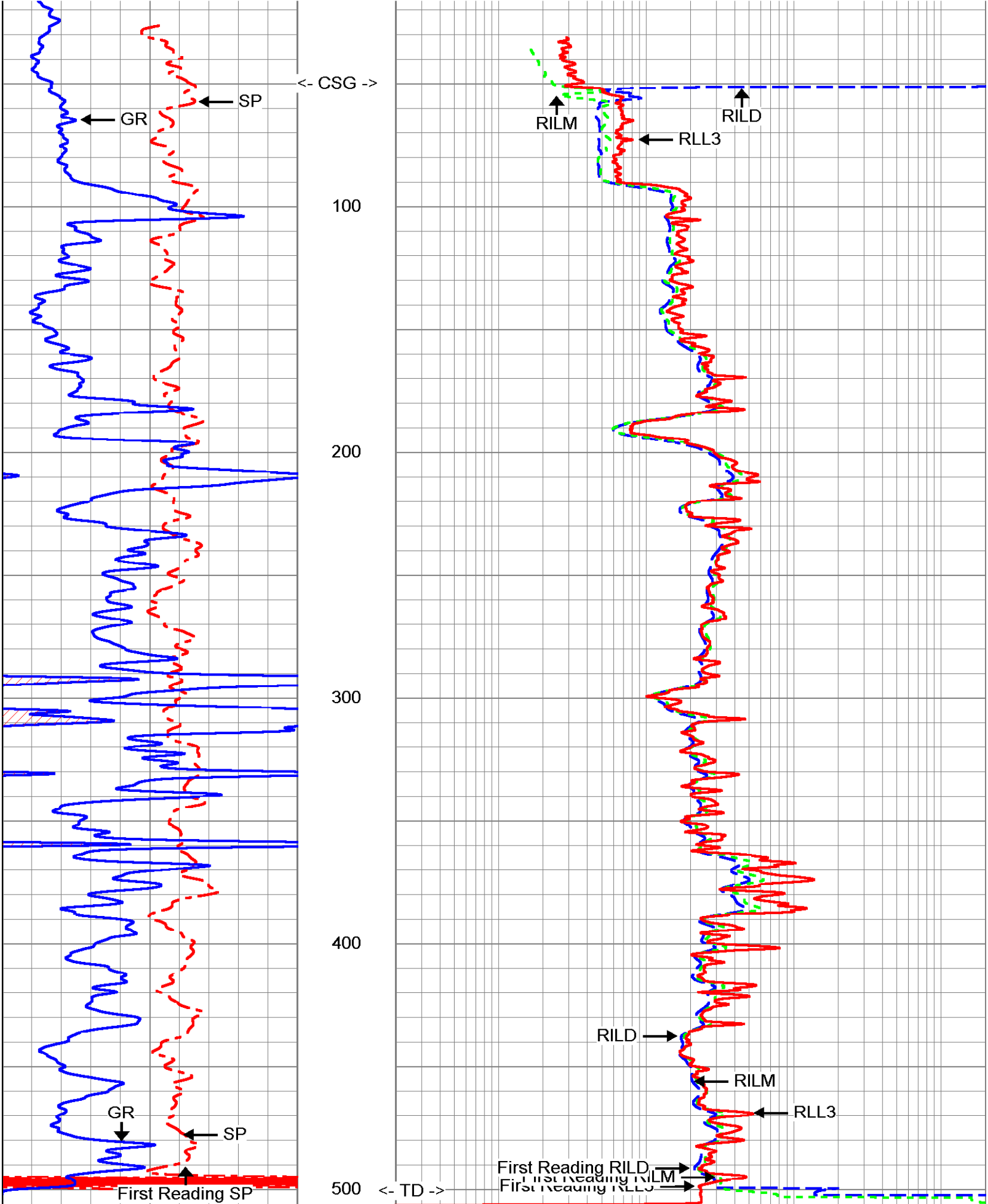

MV
Geophysical

MAIN PASS

Database File: ccro112.db
Dataset Pathname: MAIN
Presentation Format: DIL200
Dataset Creation: Wed Oct 26 13:52:54 2005
Charted by: Depth in Feet scaled 1:240

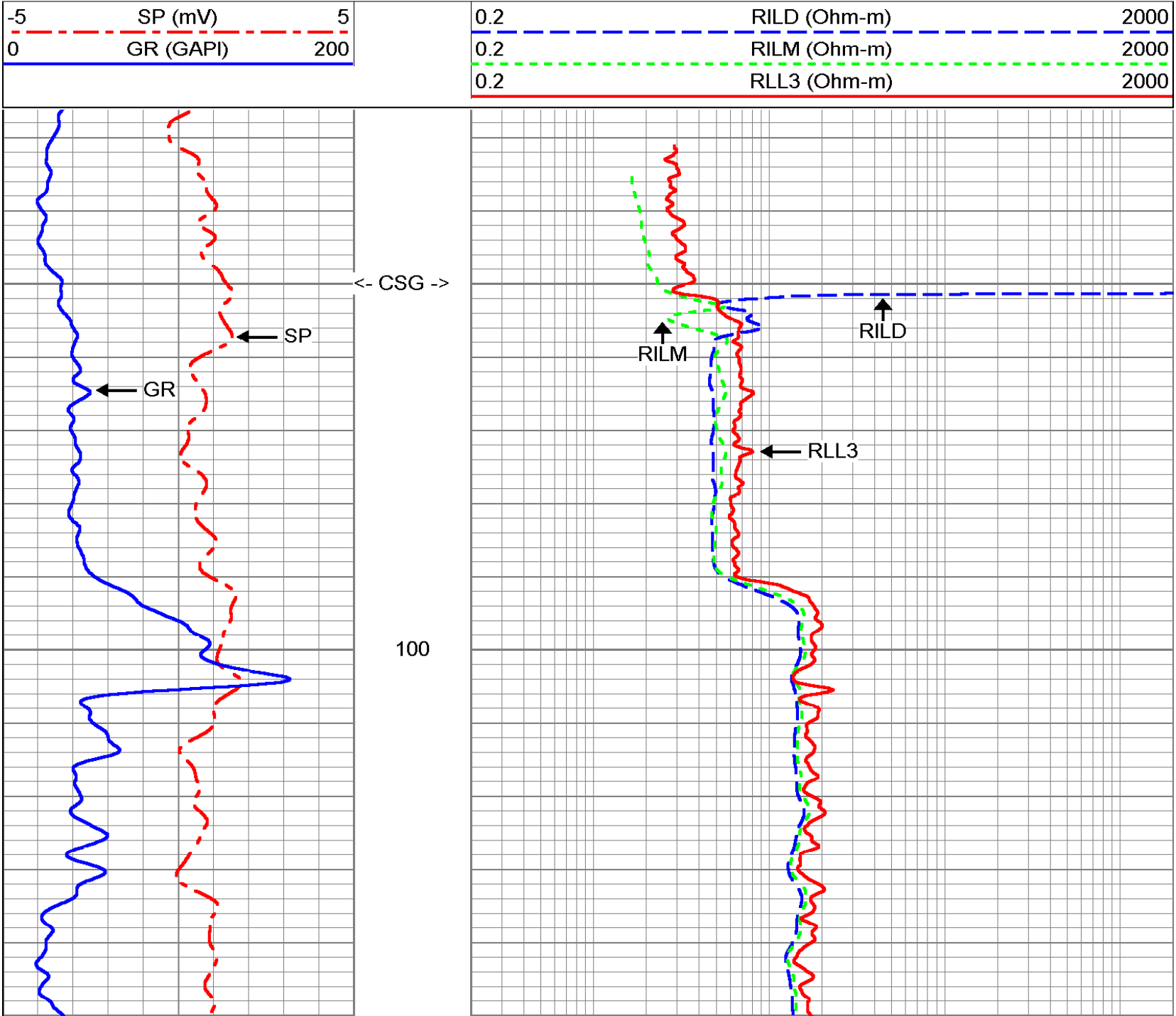

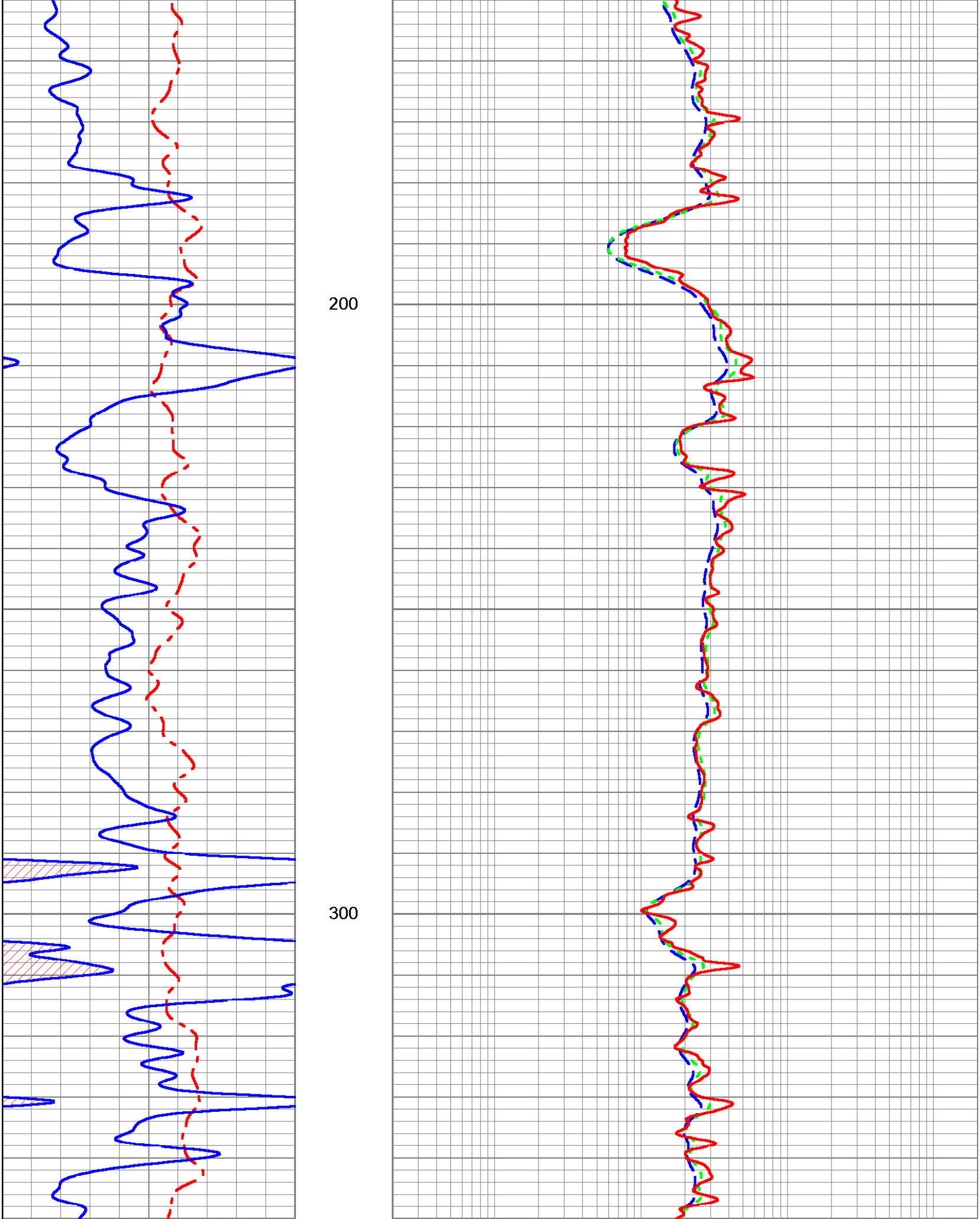

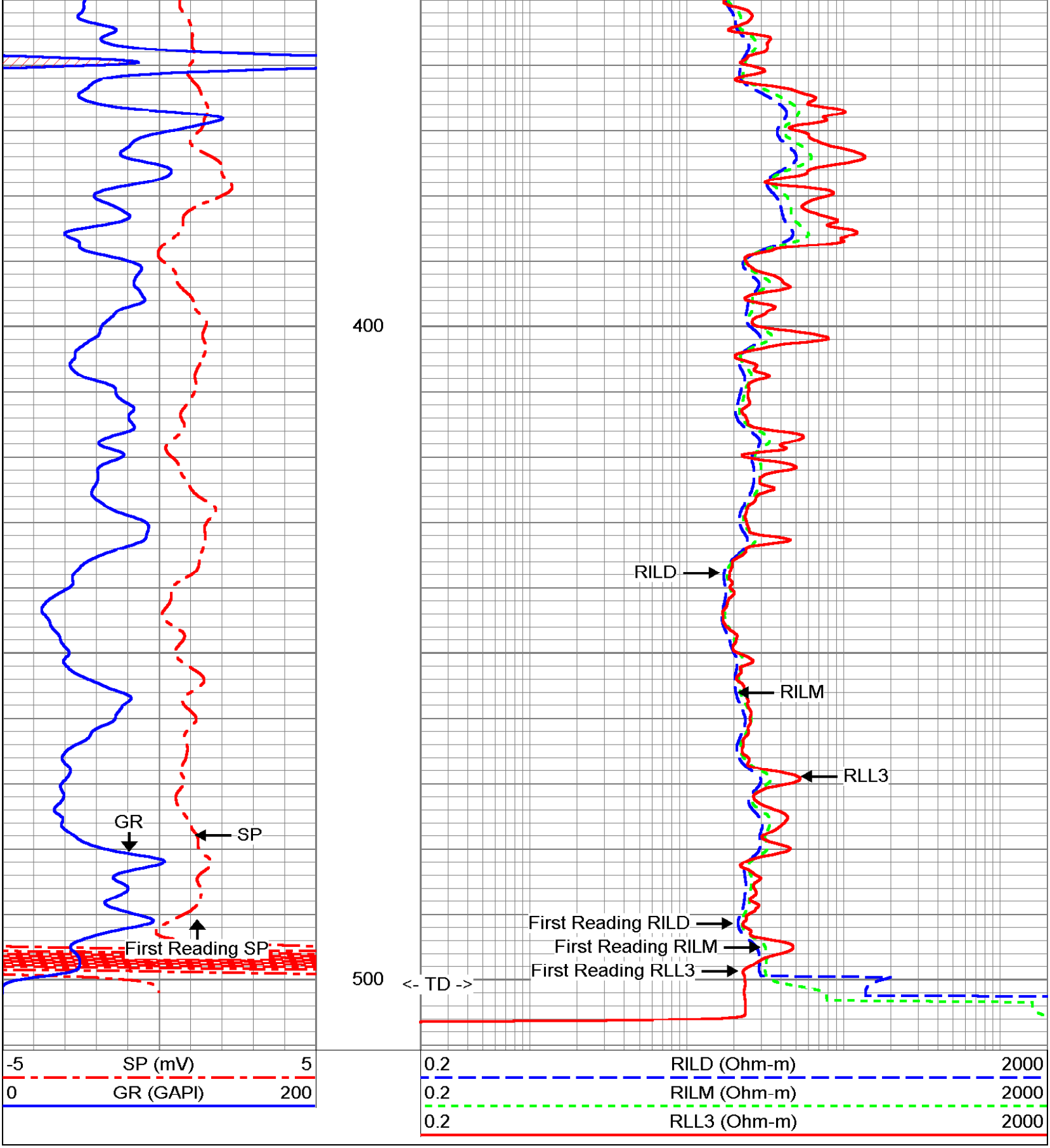

MV
Geophysical

REPEAT SECTION

Database File: ccro112.db
Dataset Pathname: REPEAT
Presentation Format: DIL200
Dataset Creation: Wed Oct 26 13:07:50 2005
Charted by: Depth in Feet scaled 1:240

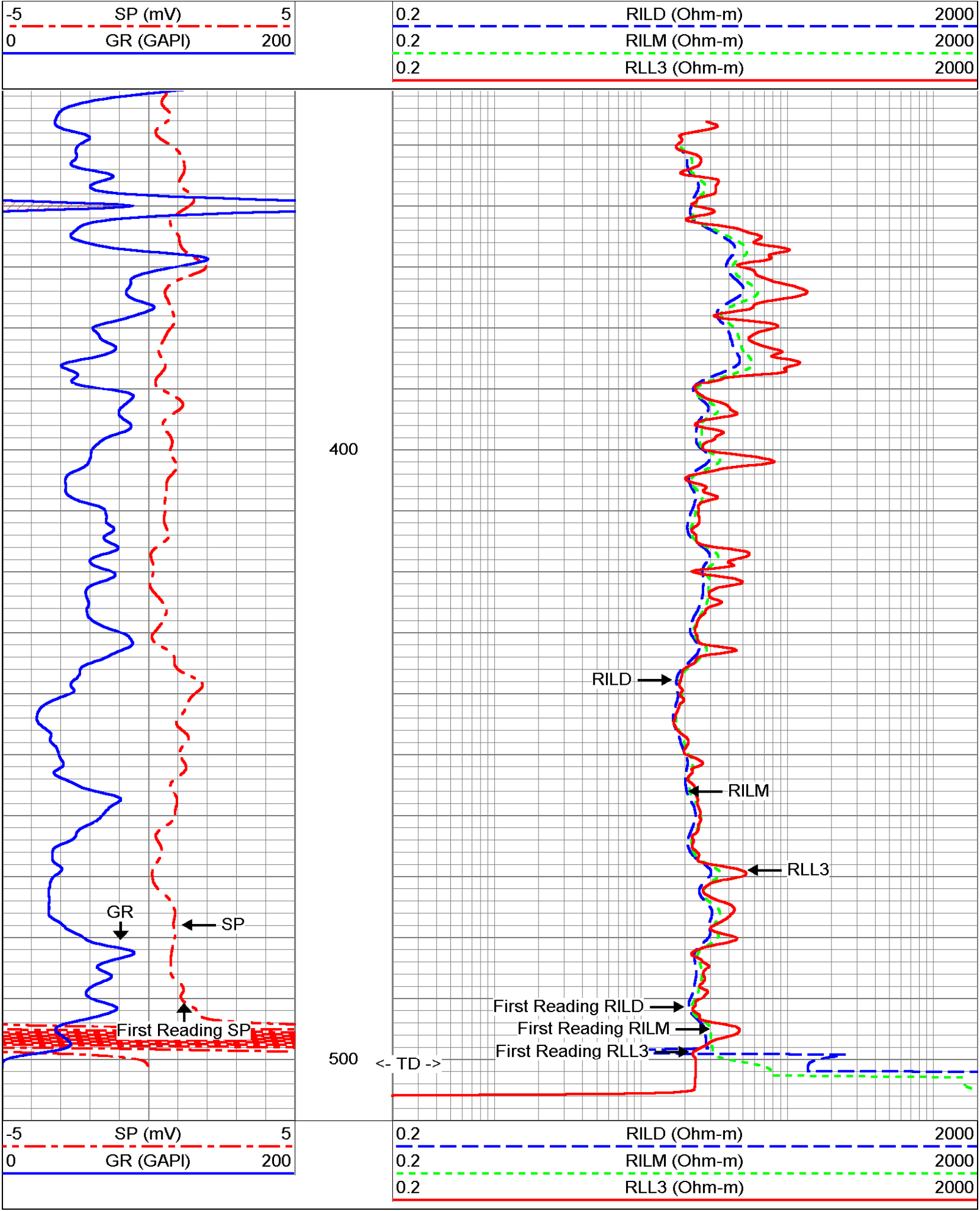

Dual Induction Calibration Report

Serial-Model:	5390-R
Surface Cal Performed:	Sun Jan 16 21:49:43 2005
Downhole Cal Performed:	Wed Oct 26 13:33:13 2005
After Survey Verification Performed:	Wed Oct 26 14:10:46 2005

Surface Calibration

	Readings			References			Results	
Loop:	Air	Loop		Air	Loop		m	b
Deep	0.050	0.646	V	0.000	400.000	mmho-m	671.771	-33.646
Medium	0.001	0.732	V	0.000	464.000	mmho-m	634.710	-0.492
Internal:	Zero	Cal		Zero	Cal		m	b
Deep	0.011	0.641	V	0.000	400.000	mmho-m	634.996	-7.104
Medium	-0.009	0.738	V	0.000	464.000	mmho-m	620.900	5.734

Downhole Calibration

	Readings			References			Results	
Internal:	Zero	Cal		Zero	Cal		m	b
Deep	-26.766	397.048	mmho-m	-26.130	397.036	mmho-m	0.998	0.595
Medium	-7.872	467.781	mmho-m	-6.353	467.967	mmho-m	0.997	1.497
Shallow	2.503	0.017	V	494.500	2.000	Ohm-m	198.097	-1.347

After Survey Verification

	Readings			Targets			Results	
Internal:	Zero	Cal		Zero	Cal		m'	b'
Deep	-27.086	397.154	mmho-m	-26.766	397.048	mmho-m	0.998	0.595
Medium	-6.501	468.269	mmho-m	-7.872	467.781	mmho-m	0.997	1.497
Shallow	494.800	2.191	Ohm-m	494.500	2.000	Ohm-m	1.000	-0.191

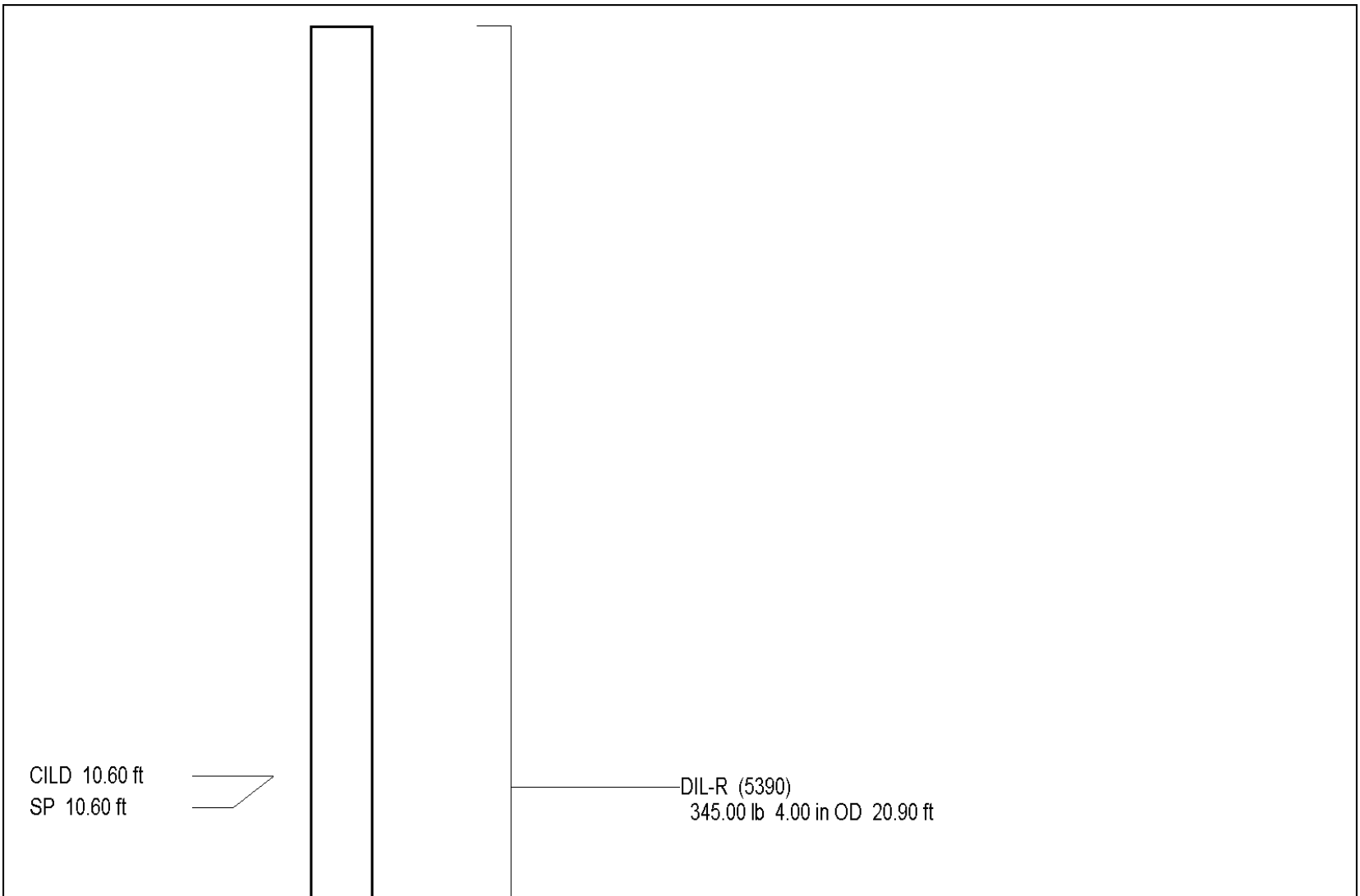

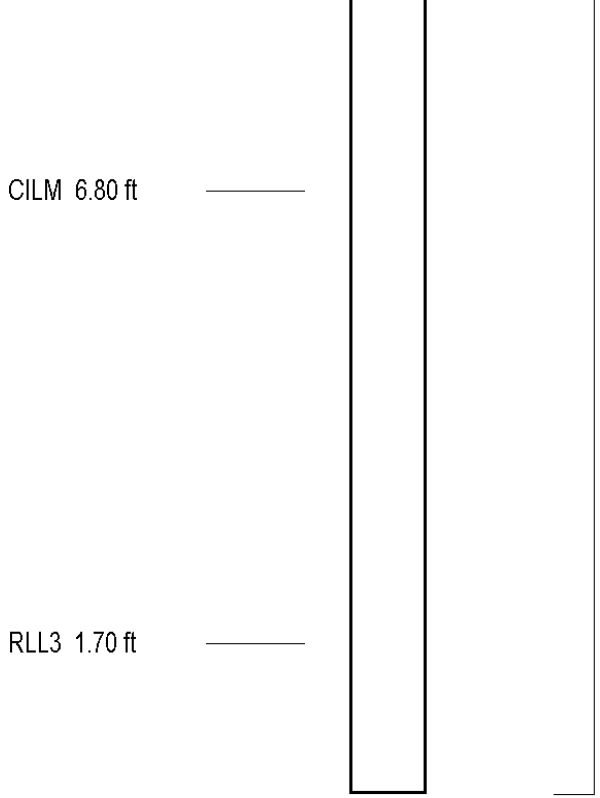

Dataset:	run1/pass5
Total Length:	20.90 ft
Total Weight:	345.00 lb
O.D.	4.00 in