MV Geophysical

BOREHOLE COMPENSATED SONIC w/ VARIABLE DENSITY LOG

Company Diversified Drilling Corp.
Well SWROW TP-228
Field Cape Coral
County Lee
State/Prv Florida

Company Diversified Drilling Corporation
Well SWROW TP-228
Field Cape Coral
County Lee State/Prv Florida

Location
SW corner of Chiquita & SW 25th Lane
Cape Coral Water Utilities Department
MWH

Other Services
XY/GR
DIL/SP

Permanent Datum	G.L.	Elevation	K.B.
Log Measured From	G.L.		D.F.
Drilling Measured From	G.L.		G.L.

Date	15-NOV-2005		
Run Number	THREE		
Depth Driller	713'		
Depth Logger	716'		
Bottom Logged Interval	714'		
Top Log Interval	460'		
Open Hole Size	11"		
Type Fluid	H2O		
Density / Viscosity	NA/NA		
Max. Recorded Temp.	na		
Estimated Cement Top	NA		
Time Well Ready	07:30 11/15/2005		
Time Logger on Bottom	09:00 11/15/2005		
Equipment Number	MVGS-1		
Location	Ft. Myers		
Recorded By	S.Miller		
Witnessed By	G.Young (MWH)	S.Randazzo (MWH)	Rossco (DDC)

Borehole Record				Tubing Record			
Run Number	Bit	From	To	Size	Weight	From	To
ONE	7.875"	64'	495'				
TWO	18.75"	64'	465'				
THREE	11"	460'	713'				

Casing Record	Size	Wgt/Ft	Top	Bottom
Surface String	20"	.375" WT	SURFACE	64'
Prot. String	12" FRP	12" ID	SURFACE	460'
Production String				
Liner				
Invoice No.	2005214	P.O. #:	Job No.:	* FINAL PRINT *

<<< Fold Here >>>

All interpretations are opinions based on inferences from electrical or other measurements and we cannot and do not guarantee the accuracy or correctness of any interpretation, and we shall not, except in the case of gross or willful negligence on our part, be liable or responsible for any loss, costs, damages, or expenses incurred or sustained by anyone resulting from any interpretation made by any of our officers, agents or employees. These interpretations are also subject to our general terms and conditions set out in our current Price Schedule.

Comments

Sonic Porosity was run on a Limestone Matrix (=47.5)

MV
Geophysical

MAIN PASS

Database File: ccro228.db
Dataset Pathname: run3/MAIN
Presentation Format: DTG-12
Dataset Creation: Tue Nov 15 08:55:05 2005
Charted by: Depth in Feet scaled 1:1200

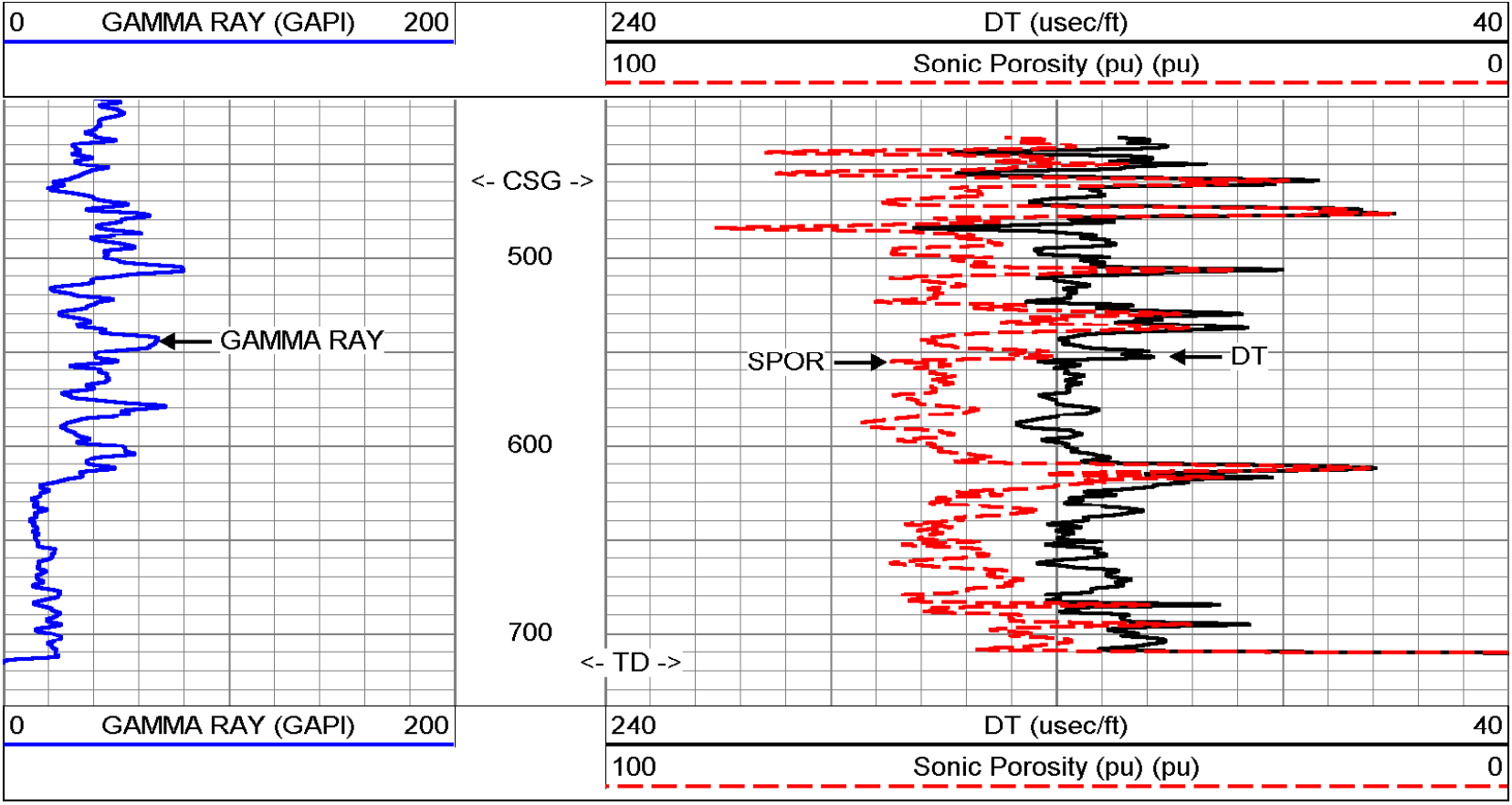

MV
Geophysical

MAIN PASS

Database File: ccro228.db
Dataset Pathname: run3/MAIN
Presentation Format: DTXY52PG
Dataset Creation: Tue Nov 15 08:55:05 2005
Charted by: Depth in Feet scaled 1:600

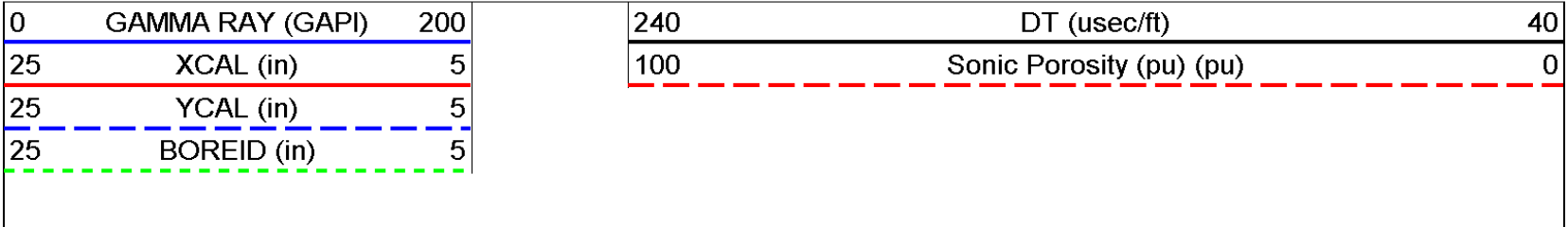

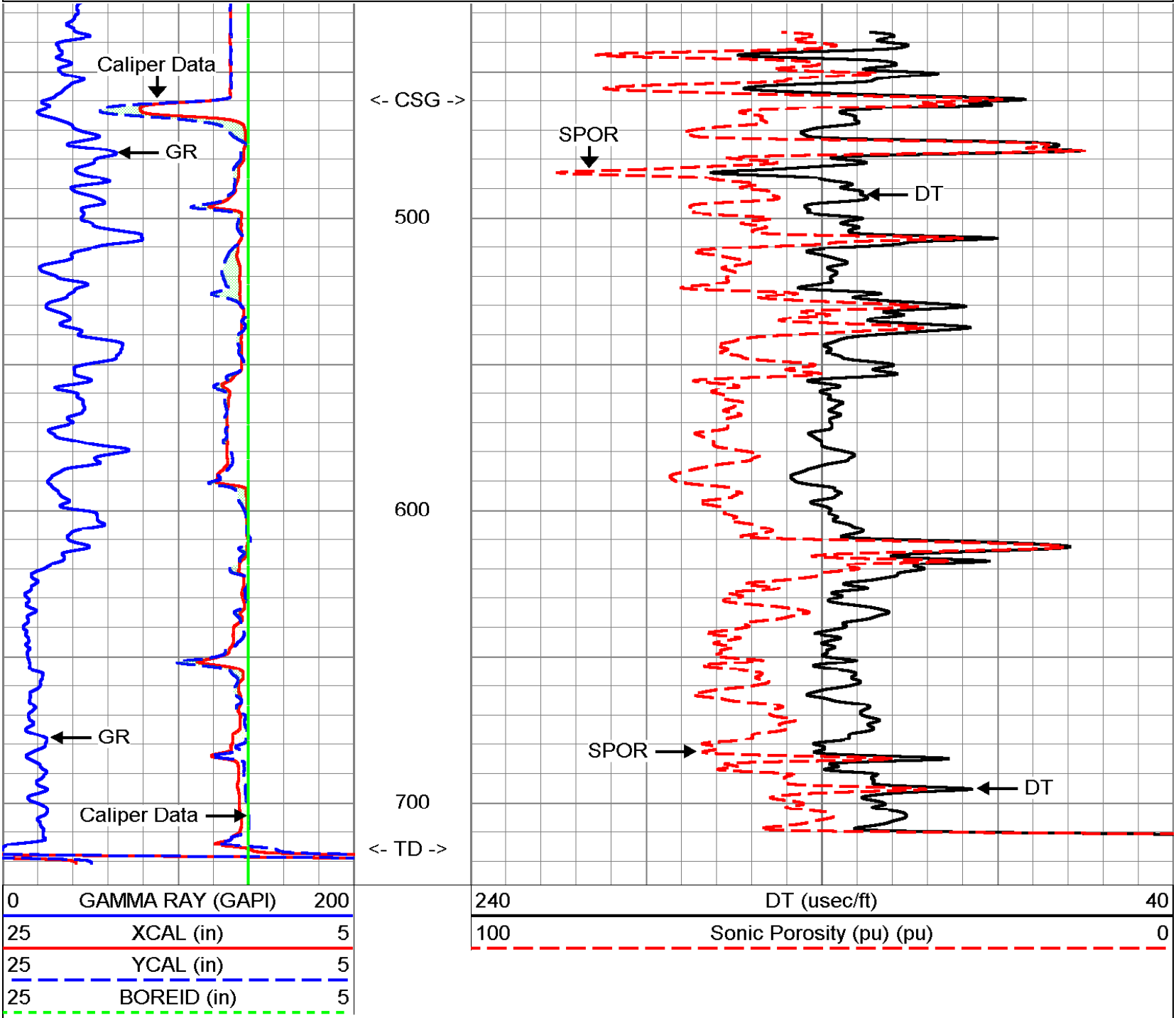

MV
Geophysical

MAIN PASS

Database File:	ccro228.db
Dataset Pathname:	run3/MAIN
Presentation Format:	DTXY52PG
Dataset Creation:	Tue Nov 15 08:55:05 2005
Charted by:	Depth in Feet scaled 1:240

0	GAMMA RAY (GAPI)	200		240	DT (usec/ft)	40
25	XCAL (in)	5		100	Sonic Porosity (pu) (pu)	0
25	YCAL (in)	5				
25	BOREID (in)	5				

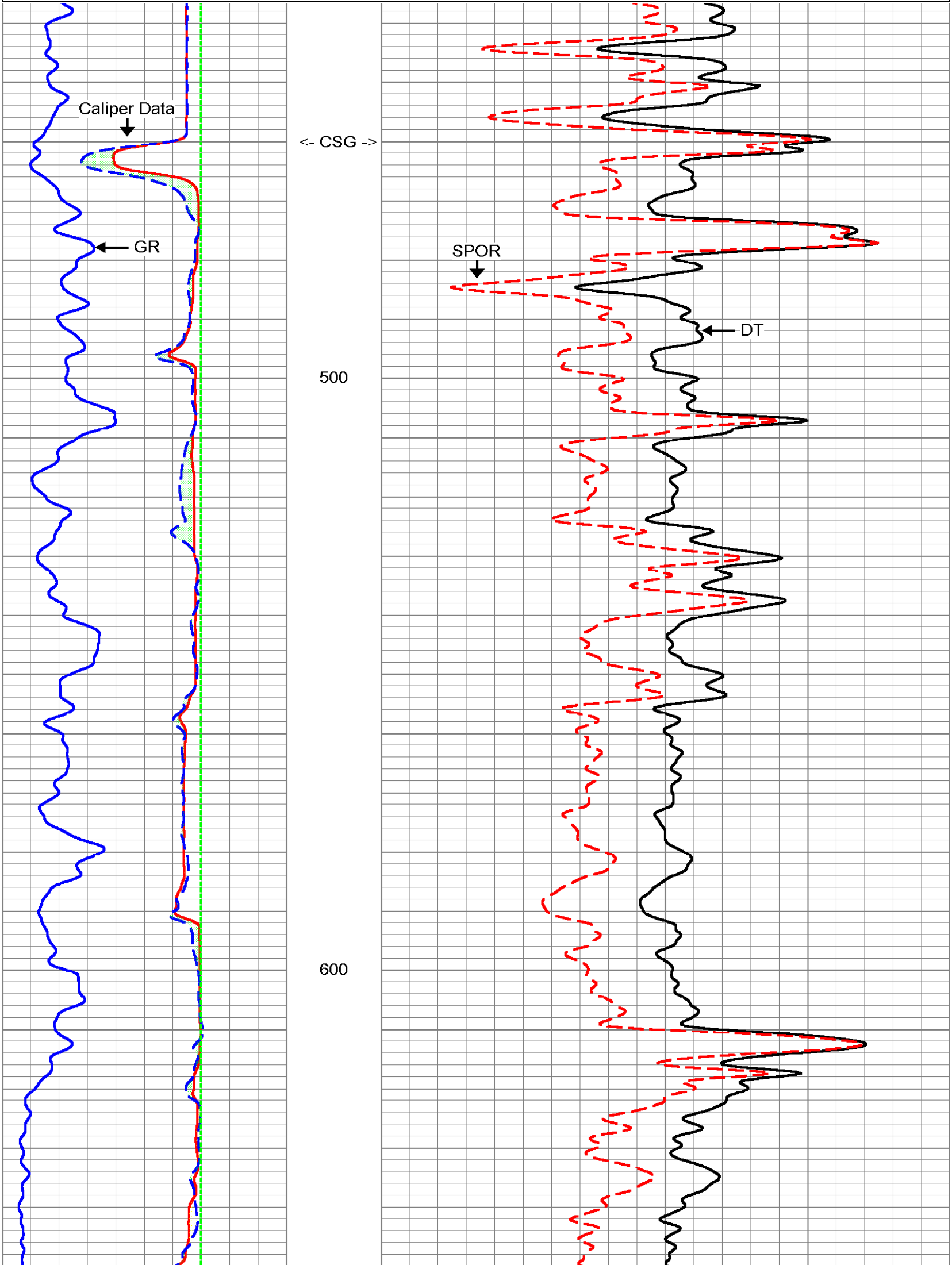

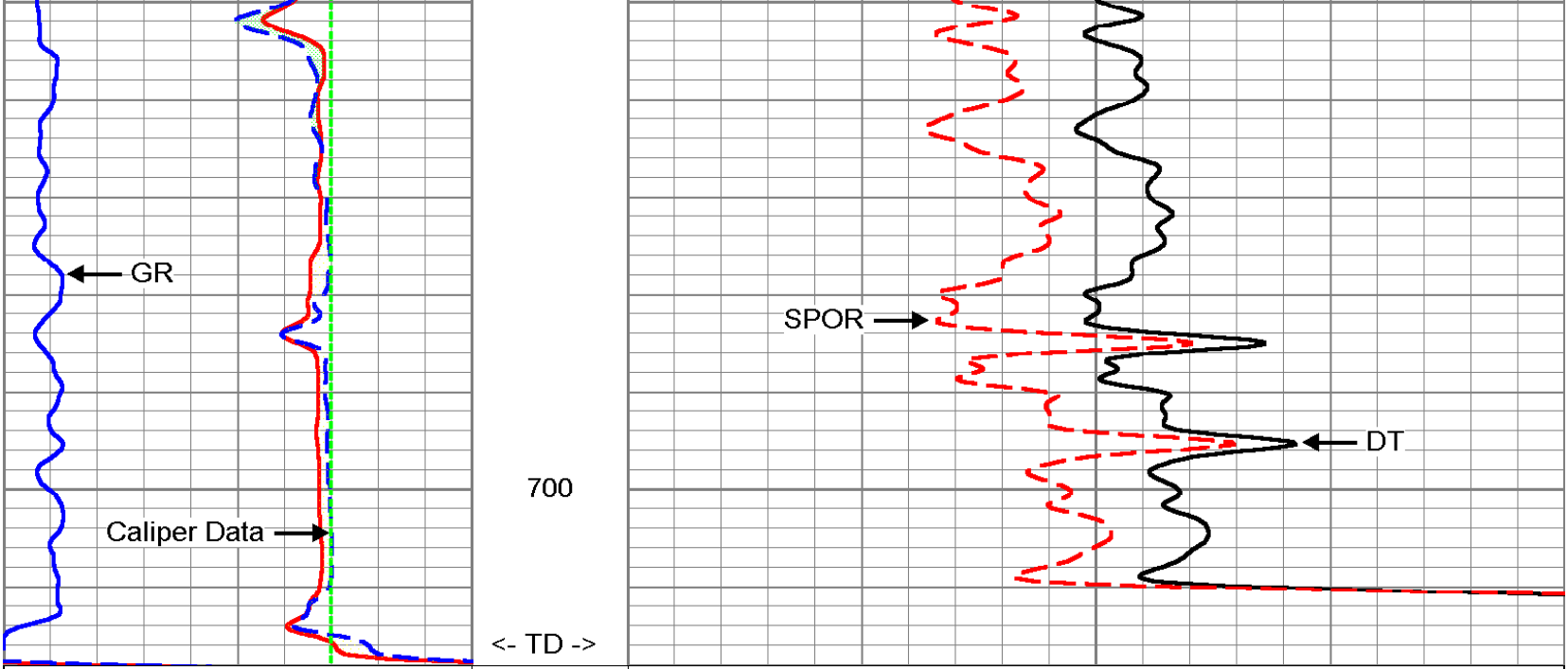

0	GAMMA RAY (GAPI)	200
25	XCAL (in)	5
25	YCAL (in)	5
25	BOREID (in)	5

240	DT (usec/ft)	40
100	Sonic Porosity (pu) (pu)	0

MV
Geophysical

MAIN PASS

Database File:	ccro228.db
Dataset Pathname:	run3/MAIN
Presentation Format:	SON_VDL
Dataset Creation:	Tue Nov 15 08:55:05 2005
Charted by:	Depth in Feet scaled 1:240

240	DT (usec/ft)	40
100	SONIC POROSITY (pu)	0

200	VARIABLE DENSITY LOG	1200



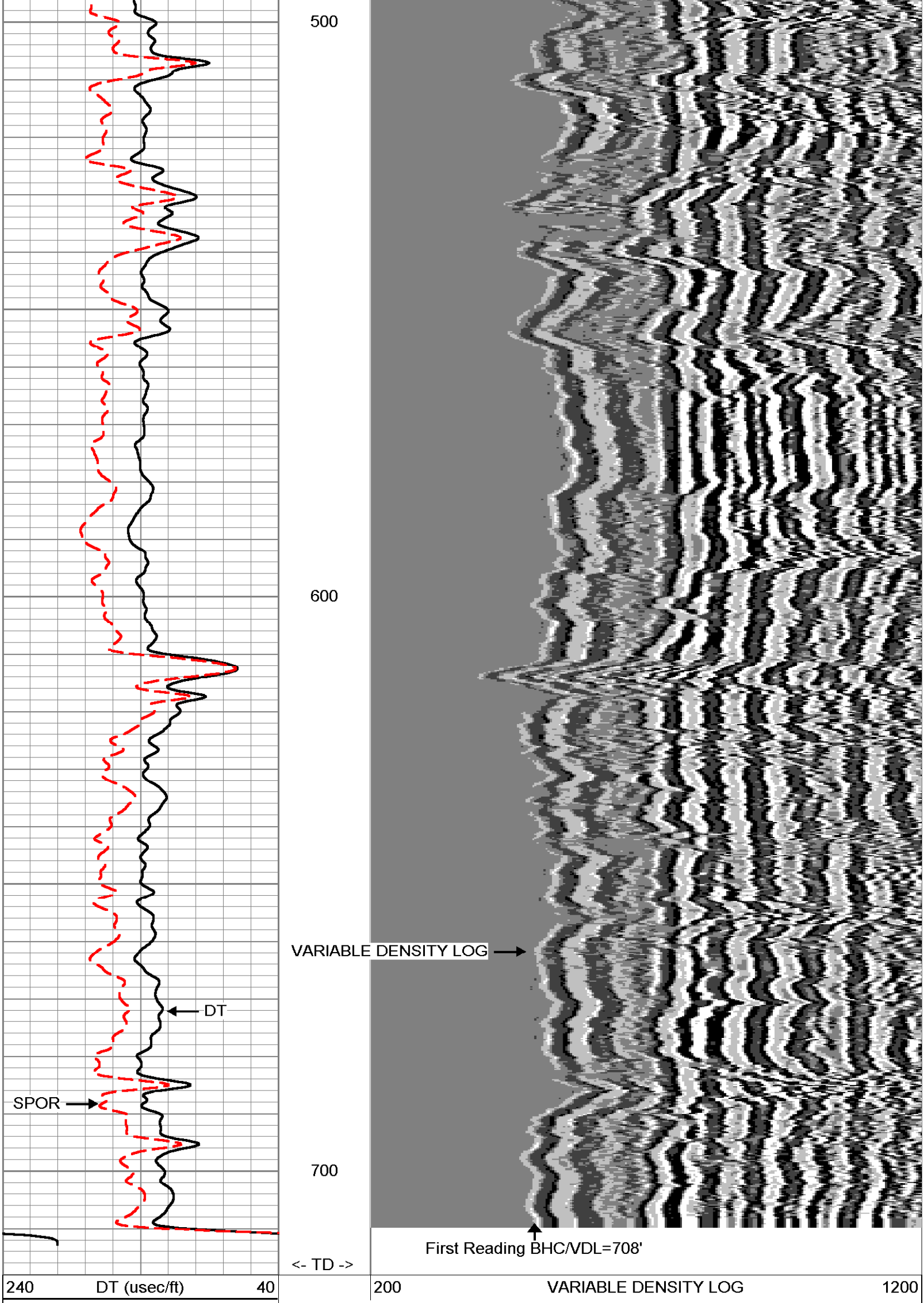

100 SONIC POROSITY (pu) 0

MV
Geophysical

REPEAT SECTION

Database File: ccro228.db
Dataset Pathname: run3/REPEAT
Presentation Format: SON_VDL
Dataset Creation: Tue Nov 15 08:31:48 2005
Charted by: Depth in Feet scaled 1:240

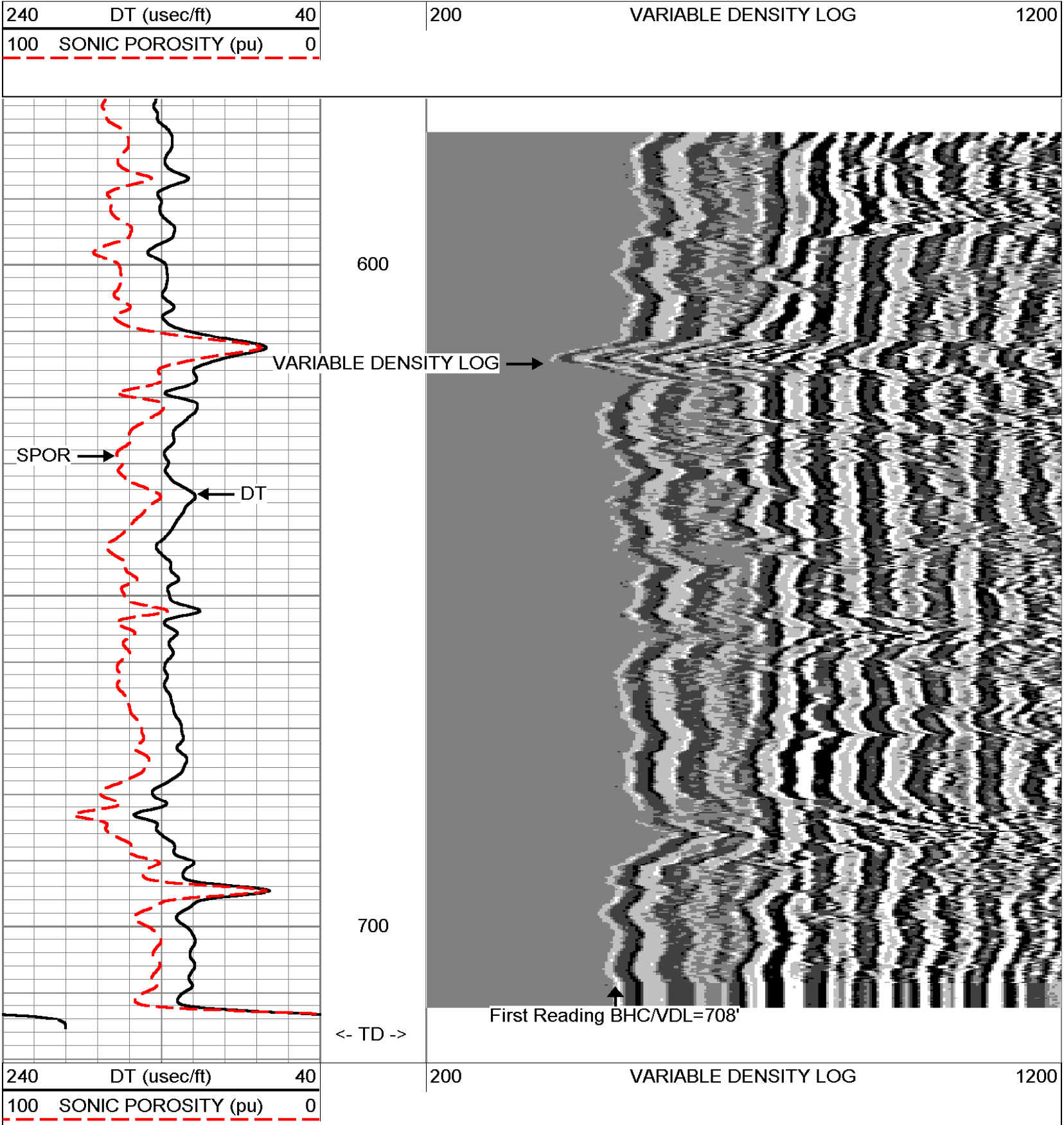

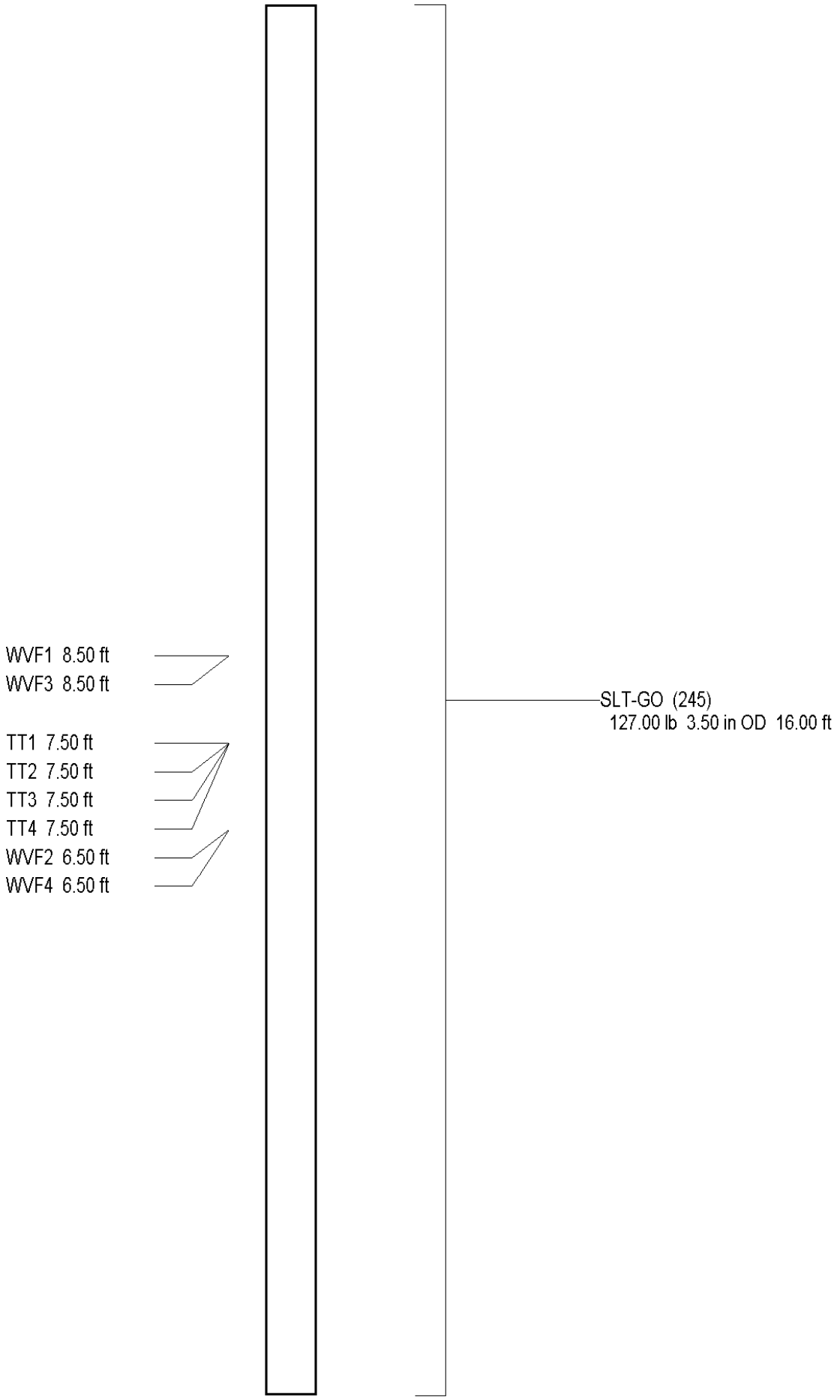

Dataset: run3/pass7
Total Length: 16.00 ft
Total Weight: 127.00 lb
O.D. 3.50 in