MV Geophysical

X-Y CALIPER
GAMMA RAY
LOG

Company Florida Design Drilling Corp.
Well OKF-105 Tri-Zone FAMW
Field S-65C Lock
County Okeechobee
State/Prv Florida

Company	Florida Design Drilling Corp.
Well	OKF-105 Tri-Zone FAMW
Field	S-65C Lock
County	Okeechobee
State/Prv .	Florida

Location
S-65C Lock - SFWMD
LAT.: N27 24' 07.3"
LONG.: W081 06' 51.1"

Other Services
XY/GR

		Elevation	Elevation
Permanent Datum	G.L.		K.B.
Log Measured From	G.L.		D.F.
Drilling Measured From	G.L.		G.L.

Date	7-JUL-2009		
Run Number	TWO		
Depth Driller	2261'		
Depth Logger	2261'		
Bottom Logged Interval	2261'		
Top Log Interval	SURFACE		
Open Hole Size	11.5"		
Type Fluid	H2O		
Density / Viscosity	NA/NA		
Max. Recorded Temp.	NA		
Estimated Cement Top	NA		
Time Well Ready	16:45 7/7/2009		
Time Logger on Bottom	16:45 7/7/2009		
Equipment Number	MVGS-1		
Location	Ft. Myers		
Recorded By	S.Miller/C.Miller		
Witnessed By	S.Sunderland (SFWMD)	N.Ringdahl (FDD)	Adrian (FDD)

	Borehole Record			Tubing Record			
Run Number	Bit	From	To	Size	Weight	From	To
ONE	8.5"	1150'	2500'				
TWO	11.5"	1150'	2261'				

Casing Record	Size	Wgt/Ft	Top	Bottom
Surface String	12"	12" ID	SURFACE	1150'
Prot. String				
Production String				
Liner				
Invoice No.	2009095	P.O. #: 4910		* FINAL PRINT *

<<< Fold Here >>>

All interpretations are opinions based on inferences from electrical or other measurements and we cannot and do not guarantee the accuracy or correctness of any interpretation, and we shall not, except in the case of gross or willful negligence on our part, be liable or responsible for any loss, costs, damages, or expenses incurred or sustained by anyone resulting from any interpretation made by any of our officers, agents or employees. These interpretations are also subject to our general terms and conditions set out in our current Price Schedule.

Comments

X-Y Caliper Arm Extensions: 33"

FUTURE CASING SIZE: 5.5" OD

MV
Geophysical

MAIN PASS

Database File: fdds65c1.db
Dataset Pathname: run2/MAIN
Presentation Format: xy1020-5.prs
Dataset Creation: Tue Jul 07 18:48:26 2009
Charted by: Depth in Feet scaled 1:240

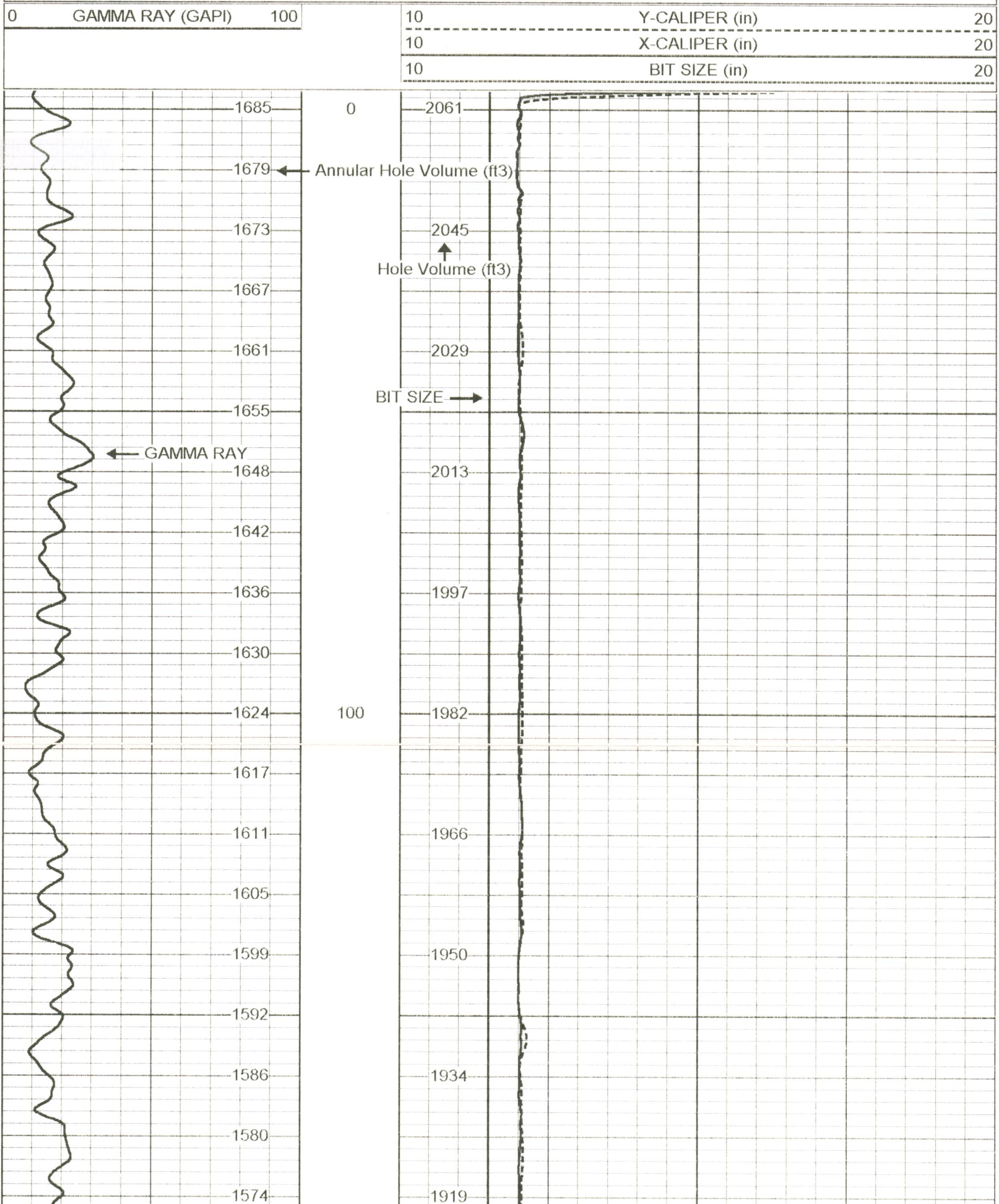

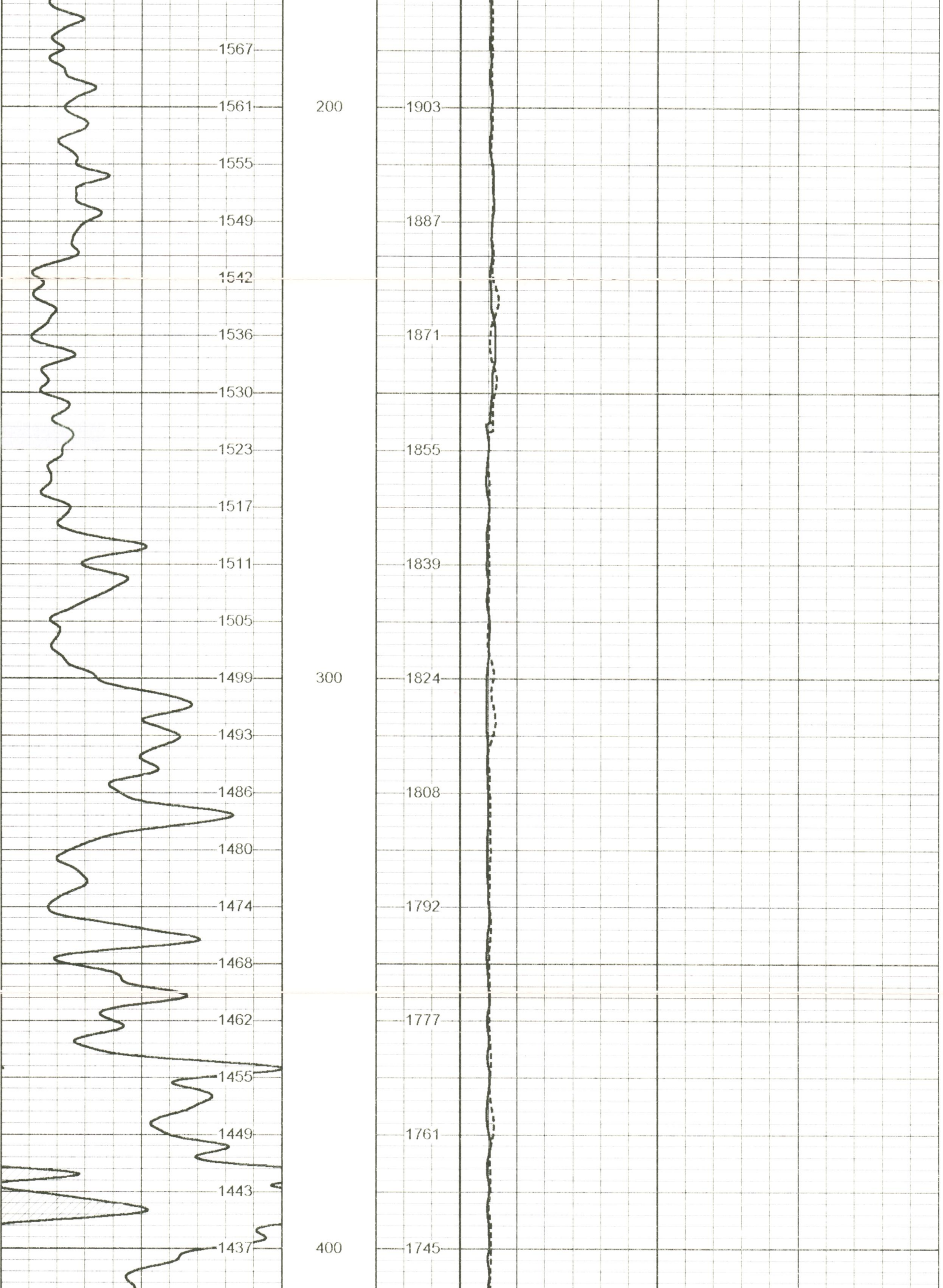

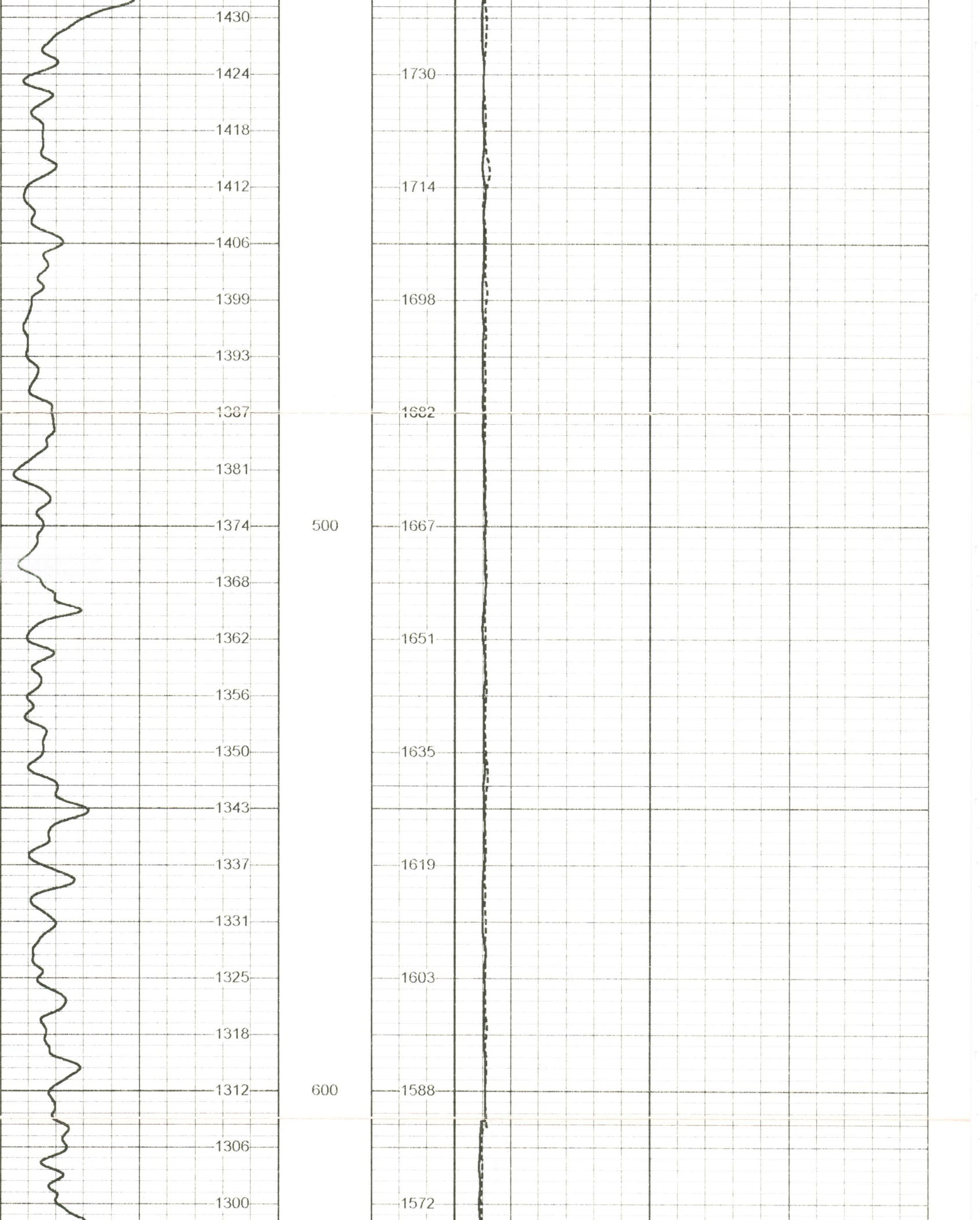

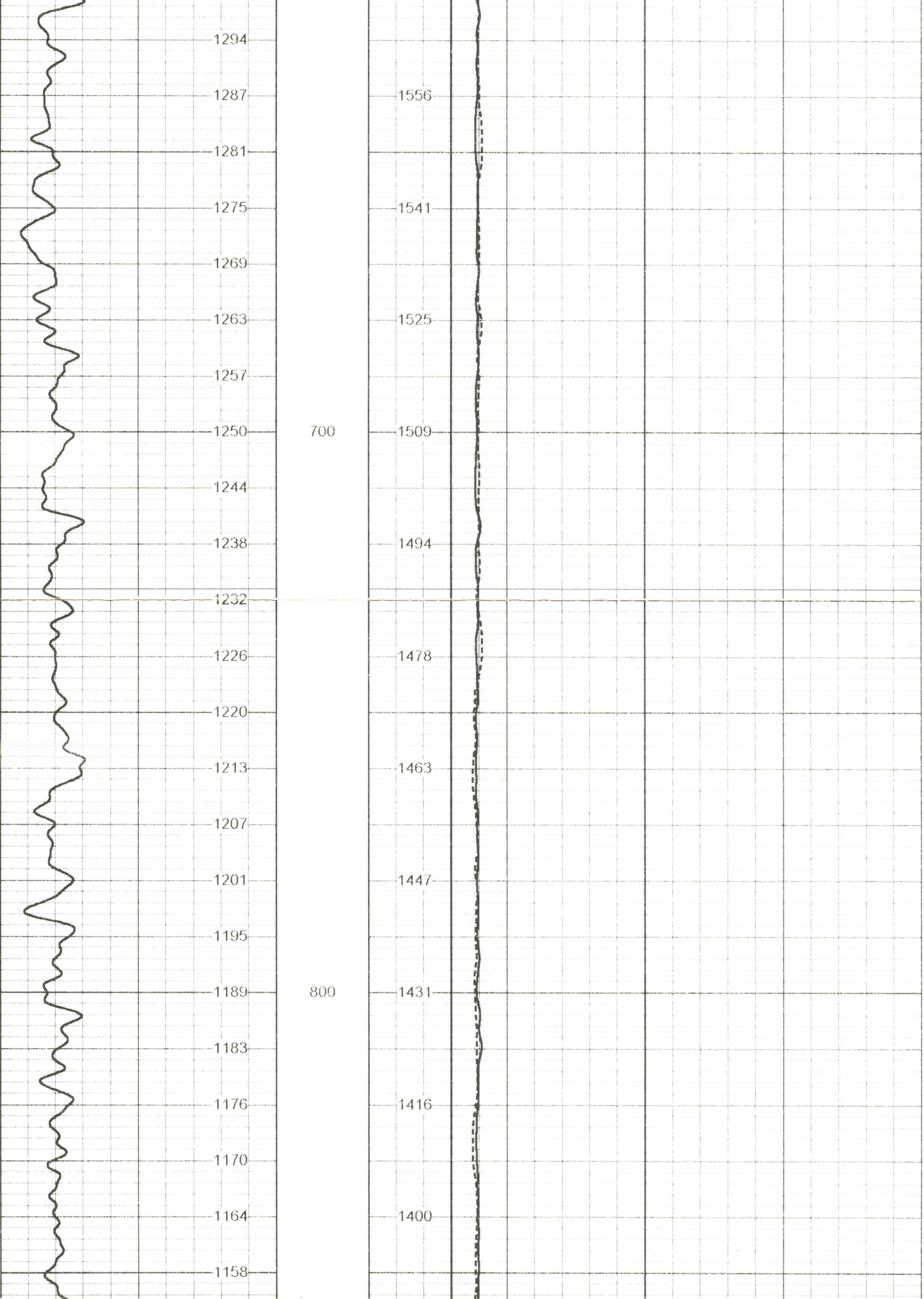

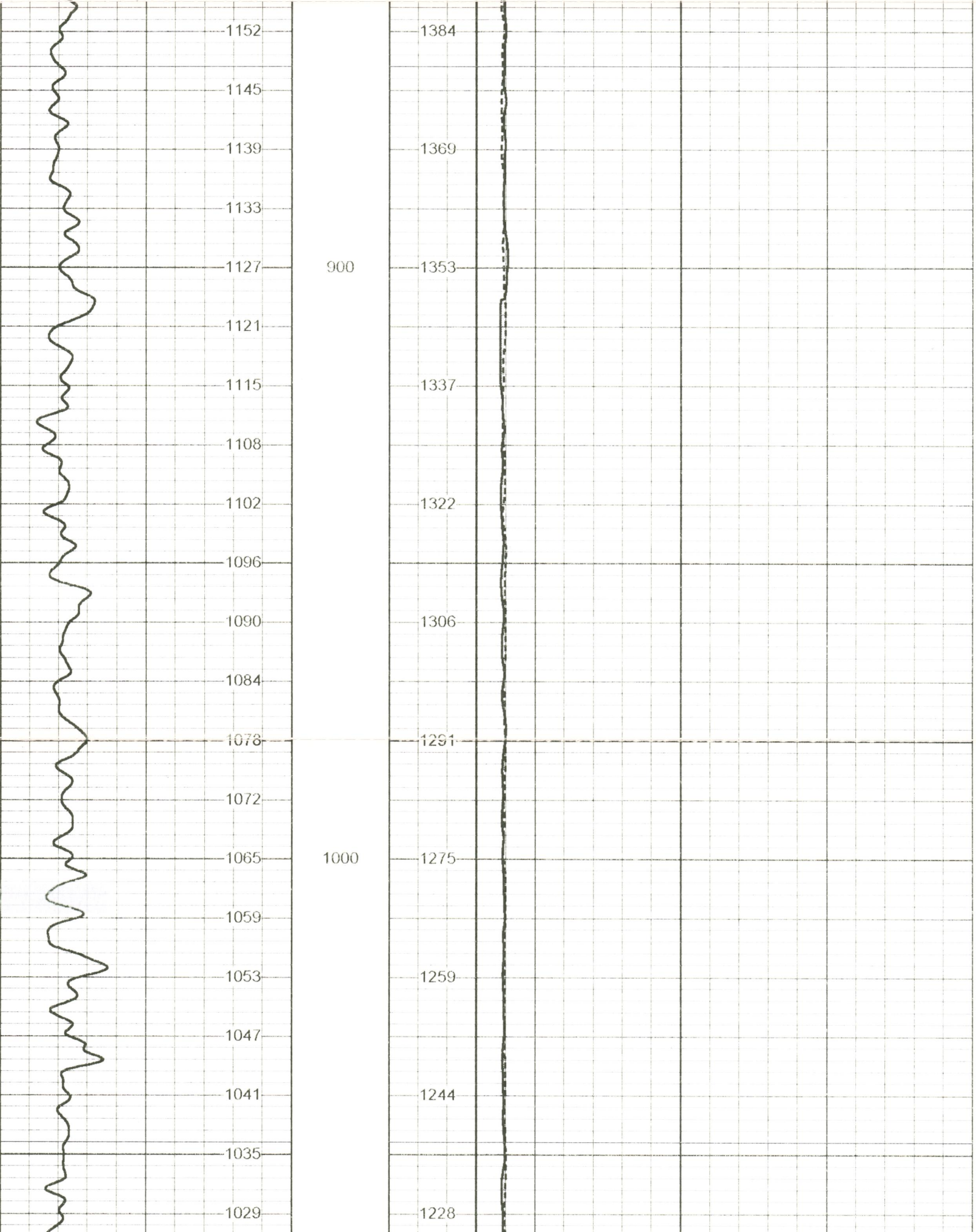

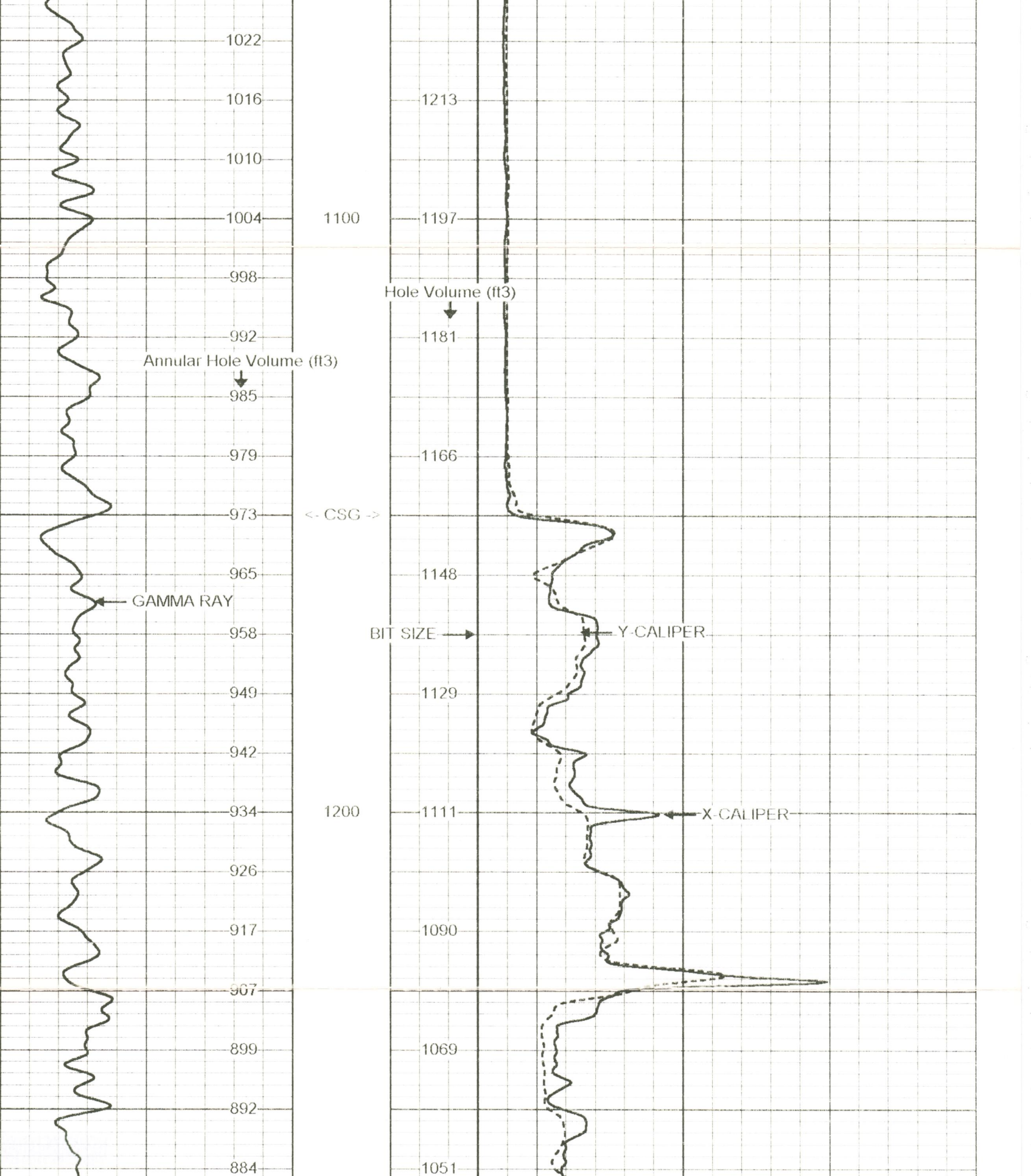

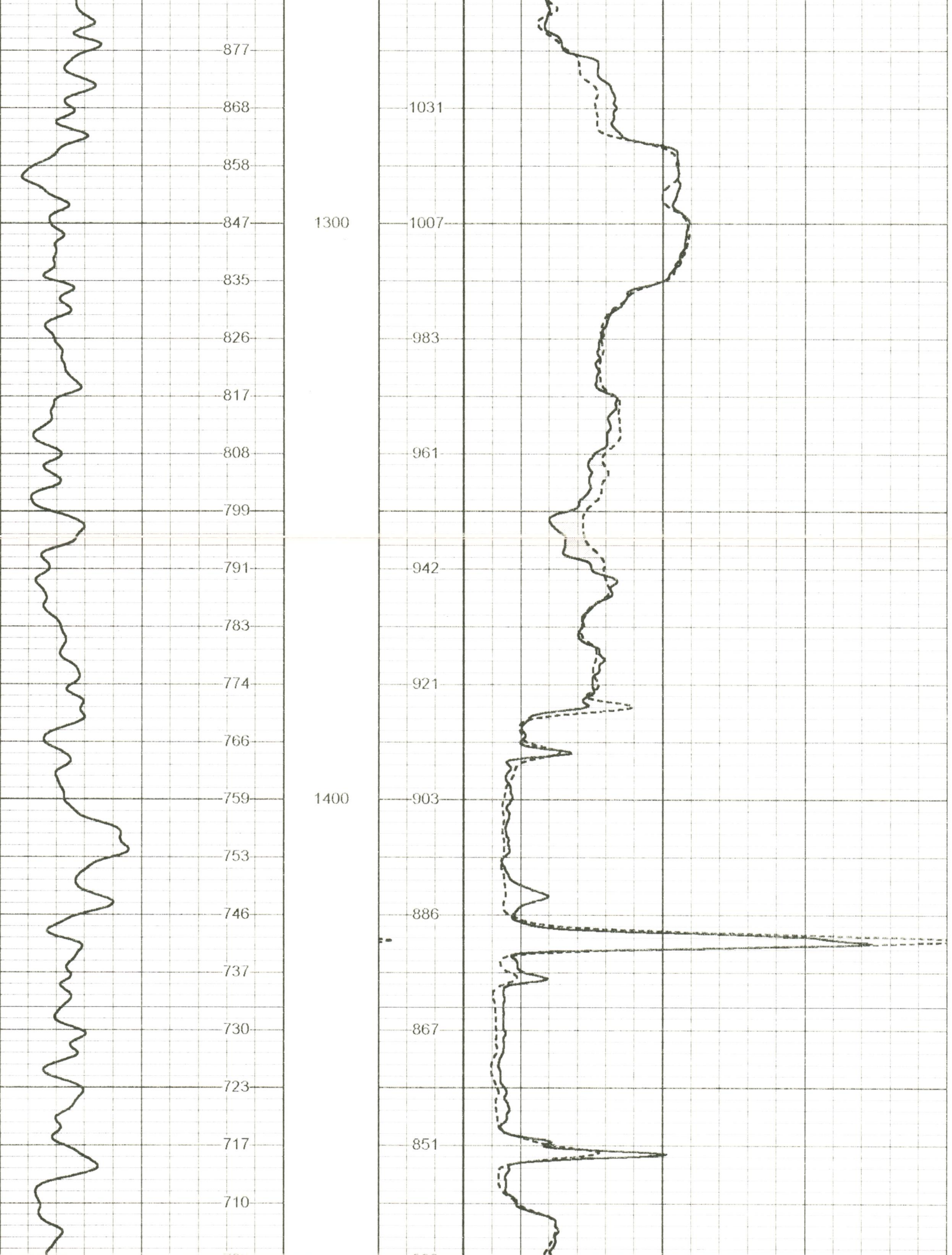

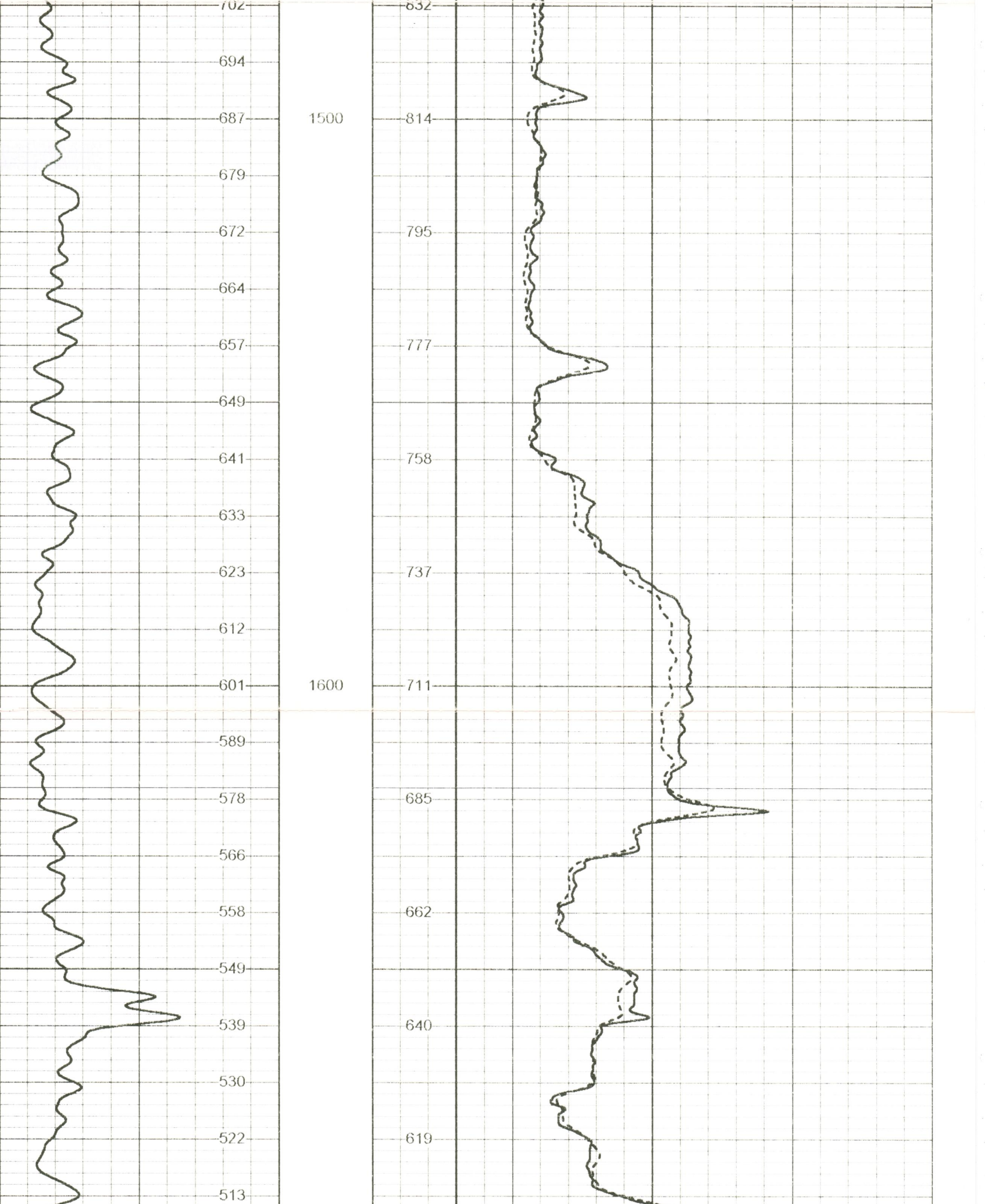

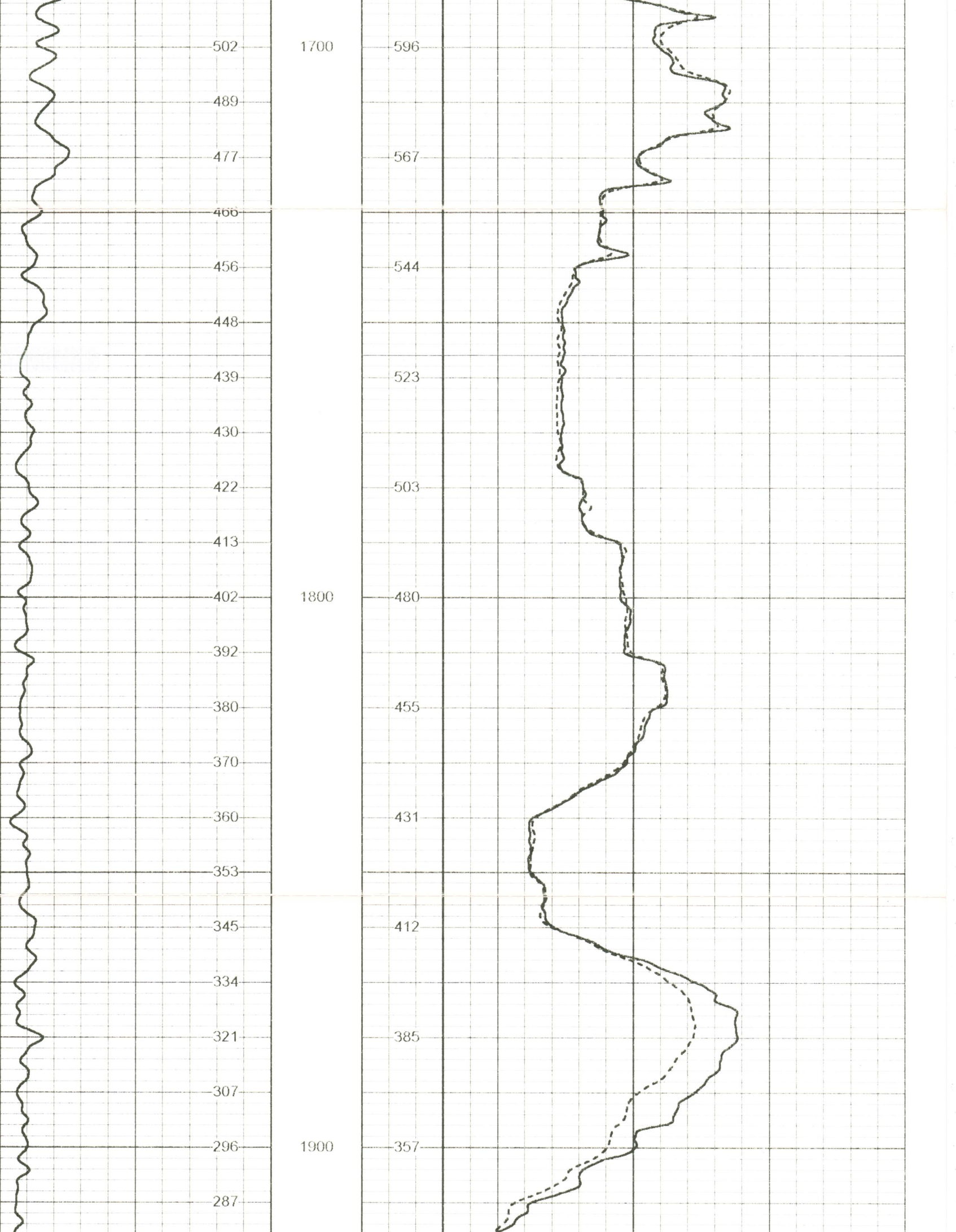

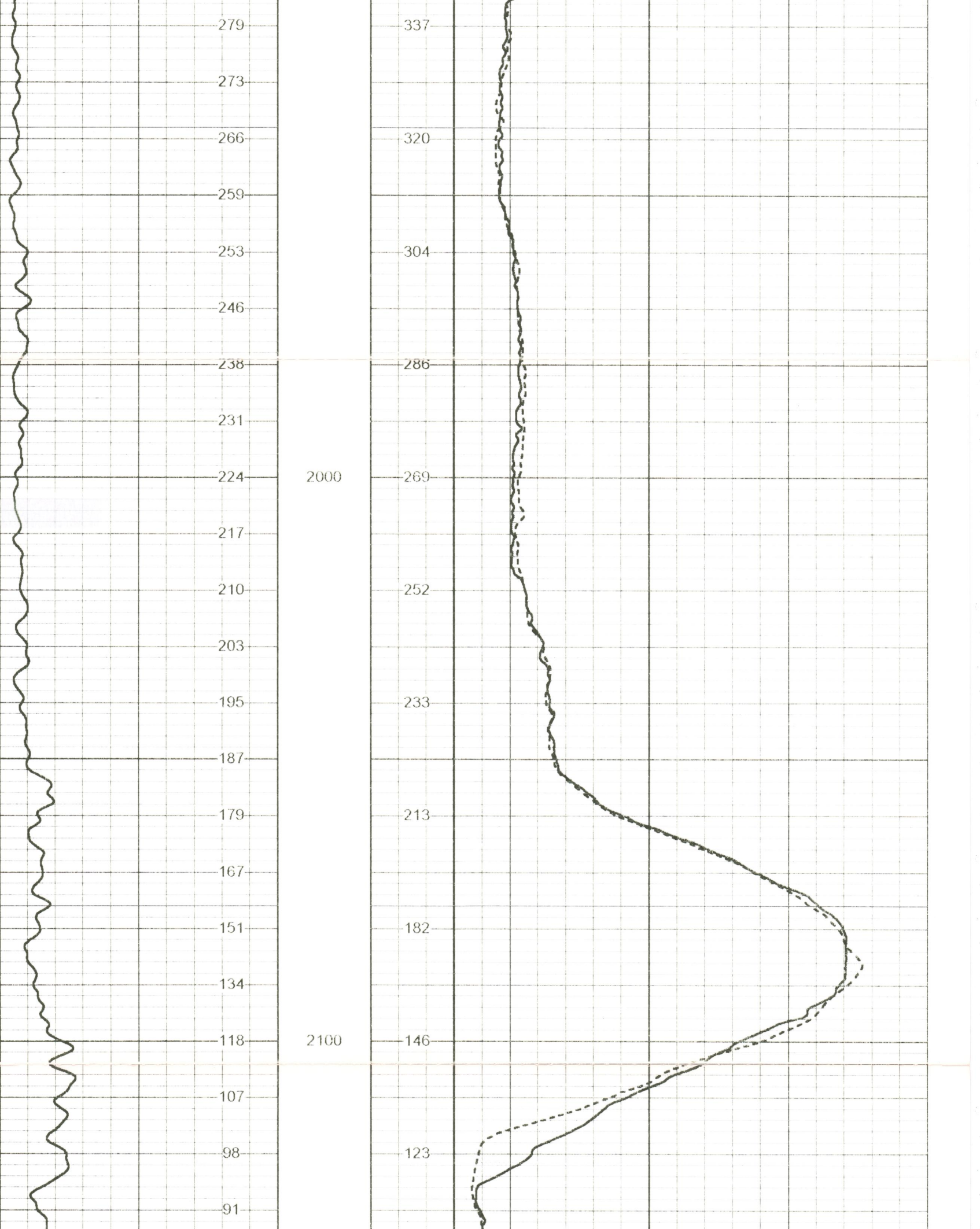

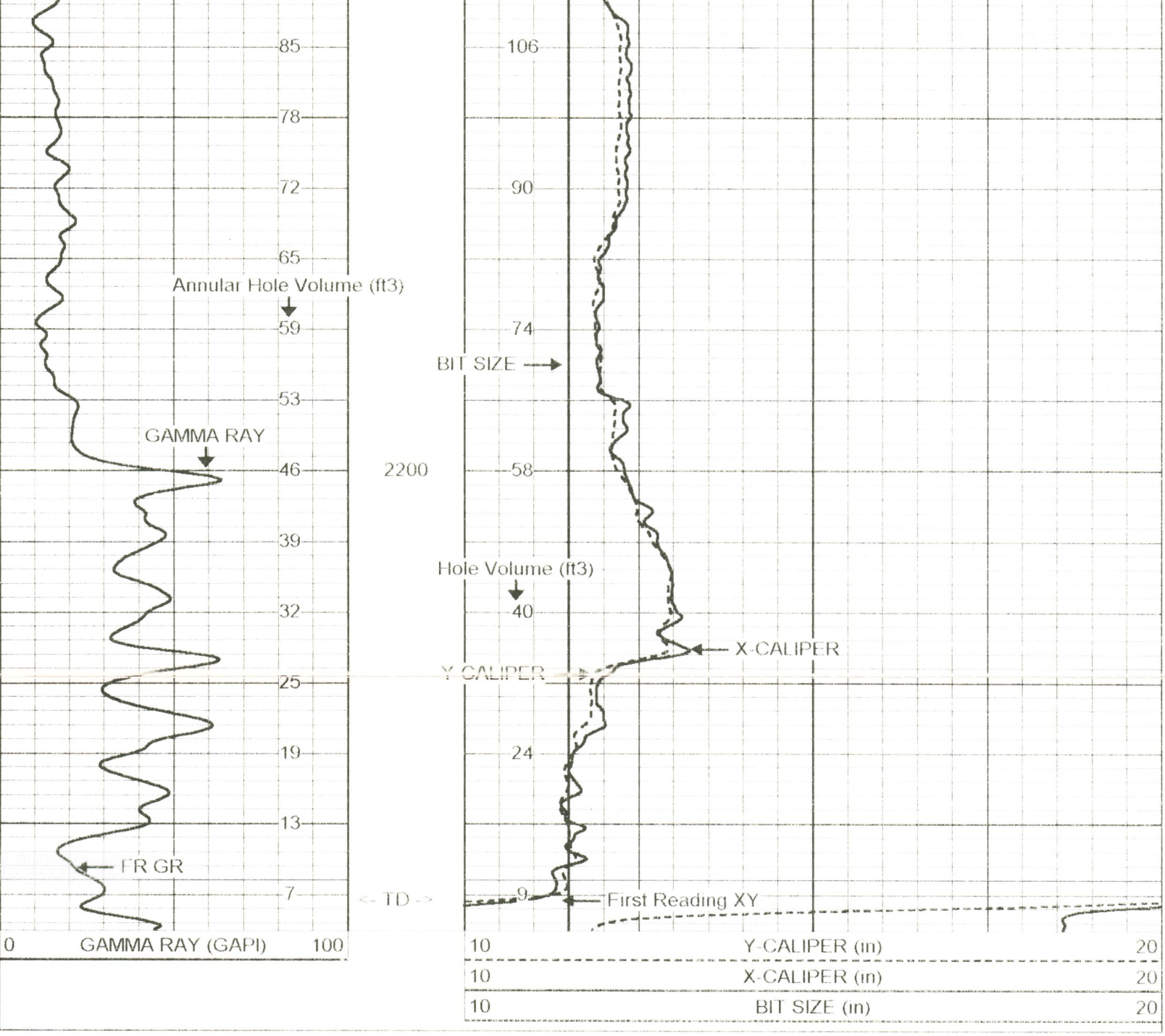

MV
Geophysical

REPEAT SECTION

Database File: fdds65c1.db
Dataset Pathname: run2/REPEAT
Presentation Format: xy1020-5.prs
Dataset Creation: Tue Jul 07 17:56:38 2009
Charted by: Depth in Feet scaled 1:240

0 GAMMA RAY (GAPI) 100

10 Y-CALIPER (in) 20

10 X-CALIPER (in) 20

10 BIT SIZE (in) 20

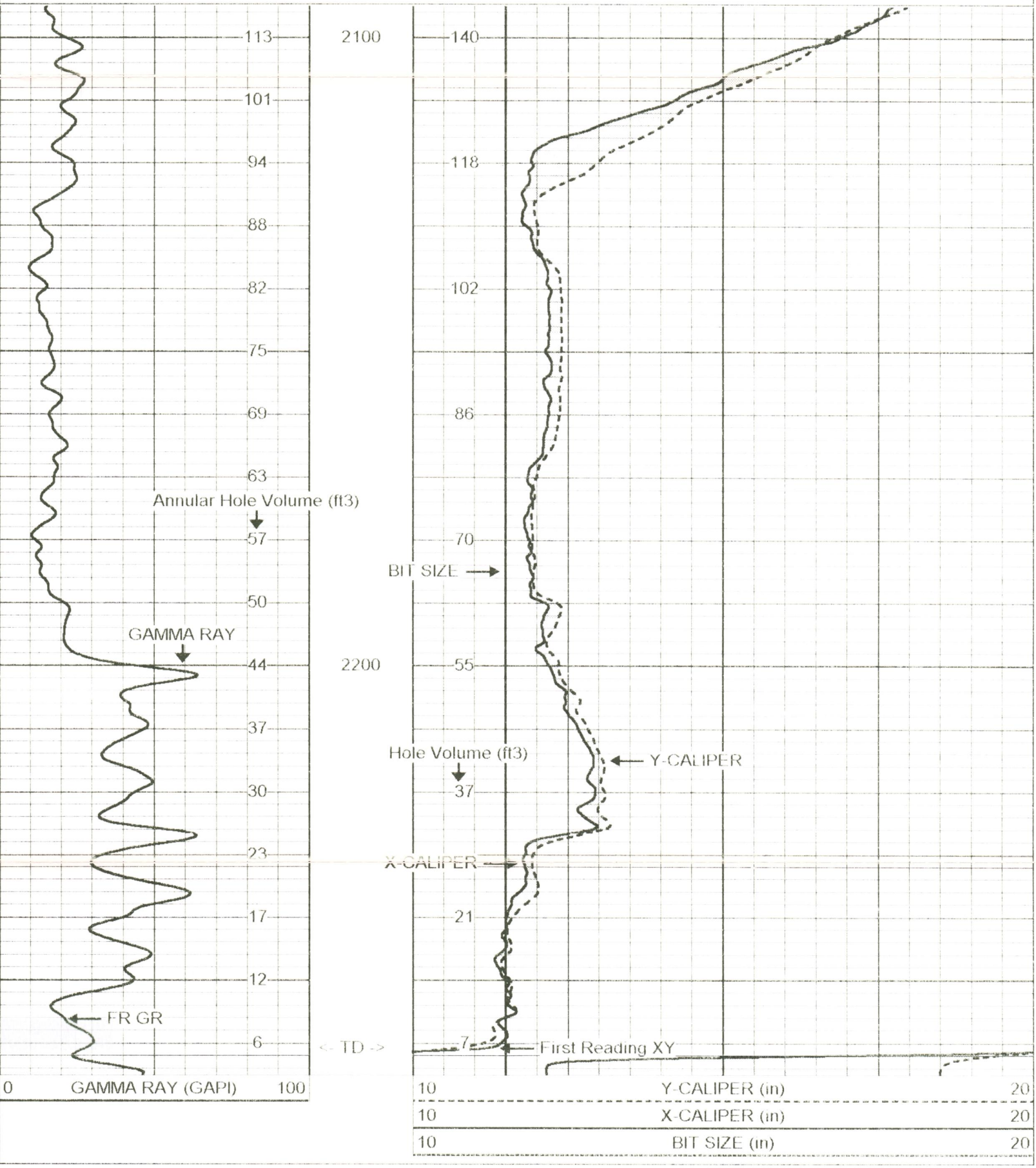

XY Caliper Calibration Report

Serial Number:	01S		
Tool Model:	XYCS		
Performed:	Tue Jul 07 18:15:22 2009		
Small Ring:	12	in	
Large Ring:	33	in	
	X Caliper	Y Caliper	
Reading with Small Ring:	733.3	733.3	cps
Reading with Large Ring:	1016.9	1008.1	cps
Gain:	0.0740479	0.0764192	
Offset:	-42.2994	-44.0382	

Gamma Ray Calibration Report

Serial Number:	01	
Tool Model:	GROH	
Performed:	Tue Jul 07 18:36:31 2009	
Calibrator Value:	120	GAPI
Background Reading:	14.892	cps
Calibrator Reading:	126.687	cps
Sensitivity:	1.07339	GAPI/cps


GR-GROH (01) 40.00 lb 3.50 in OD 2.75 ft
GR 5.00 ft
XYC-XYCS (01S) 110.00 lb 3.50 in OD 6.60 ft



Dataset:	run2/pass4
Total Length:	9.35 ft
Total Weight:	150.00 lb
O.D	3.50 in