




<b>Site Name</b> JD 6		<b>Date of Field Work</b> 09DEC15
<b>Party Chief</b> John Smith, PSM	<b>Field Book Name/Number</b> W165	<b>Page Number(s)</b> 46-48
<b>Site Benchmark Name</b> JDP WET 6 1996	<b>Benchmark Elevation (NAVD88)</b> 8.779	<b>Datum Offset to NGVD29</b> 1.50
<b>Reference Elevation (NAVD 88)</b> 13.64		<b>Existing Tag Elevation (Datum)</b> N/A
<b>Latitude</b> 27° 00' 07.12"		<b>Longitude</b> 80° 08' 47.26"

**Notes:**

JDP Wet7 was not recovered. The witness post remains, however no evidence of the Benchmark was found. JDP WET 6 was utilized for this site. A PK Nail & Disk was set in the asphalt bike path on the south side of the Main Park Entrance Road.

**Photographs**

<b>Overall Site</b>	<b>Benchmark Location</b>	<b>Bench mark Close Up</b>
		
<b>Brass Tag Close Up</b>  SFWMD TO PROVIDE		<b>Brass Tag + Reference Mark</b>  SFWMD TO PROVIDE

**Staff Gauge (Front View)**



**Staff Gauge (Side View)**

