

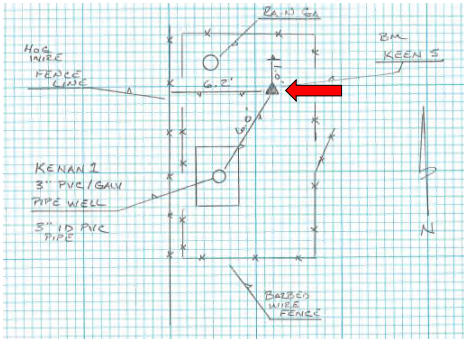




Site Name KENAN1 GW1		Date of Field Work January 14, 2016	
Party Chief Hudson/Clanton	Field Book Name/Number MISC FB # 6X	Page Number 74	
Site Benchmark Name KEEN5 2005	Benchmark Elevation (NAVD88) 74.61 ft	Datum Offset to NGVD29 + 1.22	
Reference Elevation (NAVD 88) 78.095 ft		Existing Tag Elevation (Datum) 79.32 ft (NGVD 29)	
Latitude 27° 33' 18.985"		Longitude 81° 01' 05.915"	
Notes: Corpscon v6.0.1 offset = +1.22, Field offset = +1.225			

Photographs:

<p>Overall Site</p> 	<p>Benchmark Close Up</p> 	<p>Benchmark Location</p> 
<p>Brass Tag Close Up</p> 	<p>Brass Tag + Reference Mark</p> 	<p>Staff Gauge N/A</p>