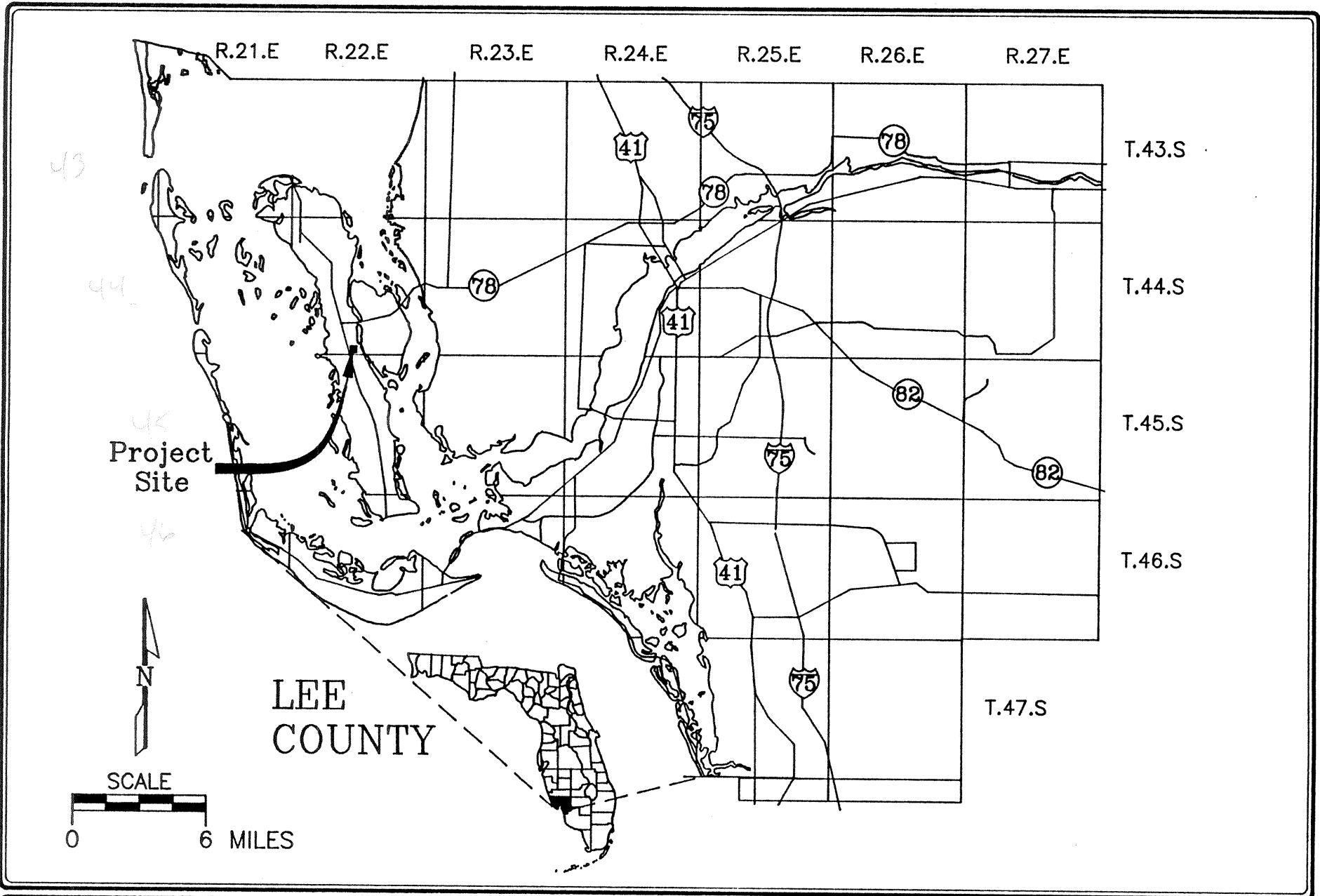


4



M&A

ENVIRONMENTAL AND GROUNDWATER SERVICES

DRN. BY: TWO DWG NO. A-9252GEN-1 DATE: 7/8/91

PROJECT NAME: GPIWA

PROJECT NUMBER: H89-252

Missimer
&
Associates, Inc.

FIGURE 2-1. GENERAL SITE LOCATION MAP.

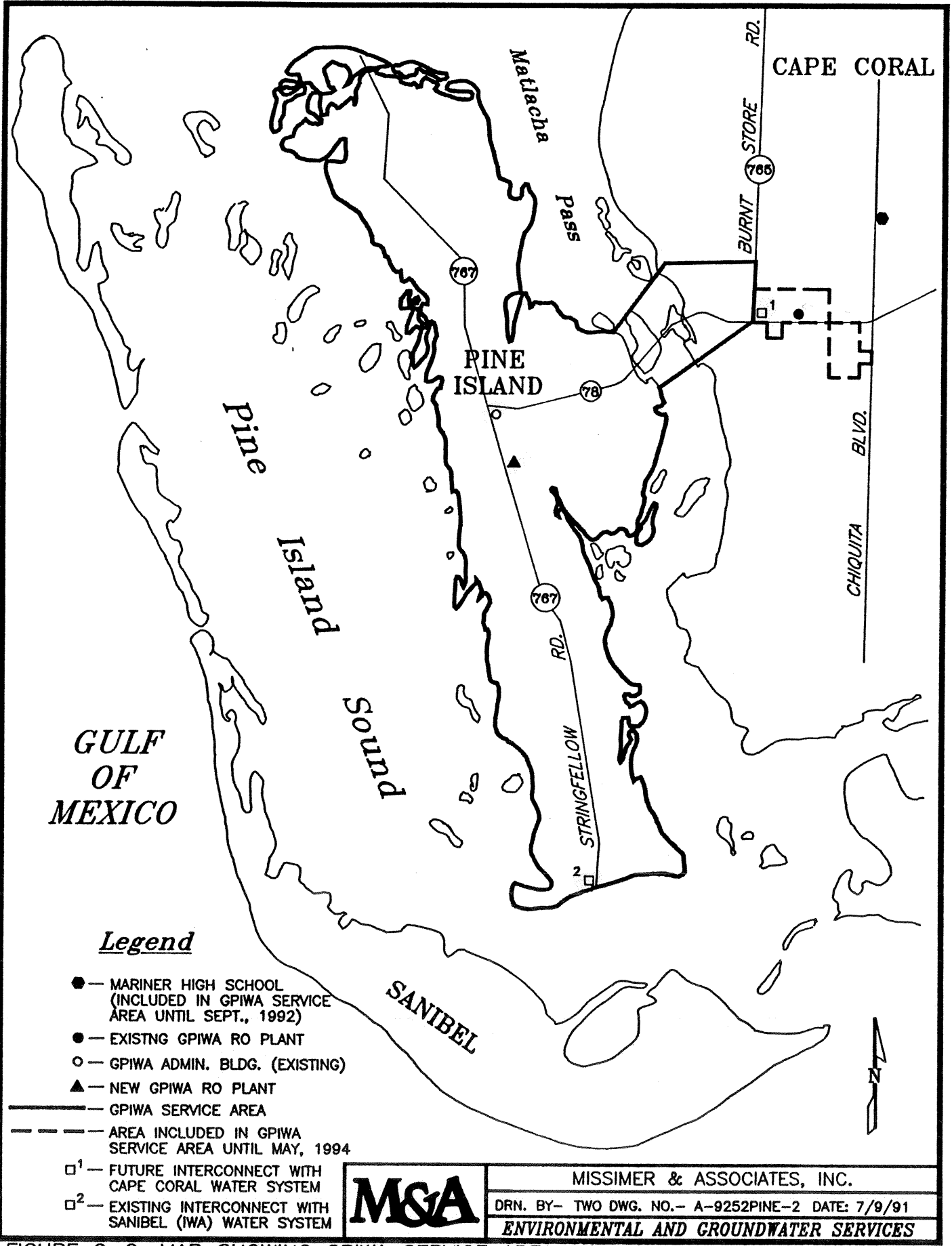


FIGURE 2-2. MAP SHOWING GPIWA SERVICE AREA AND EXISTING AND PLANNED FACILITIES.

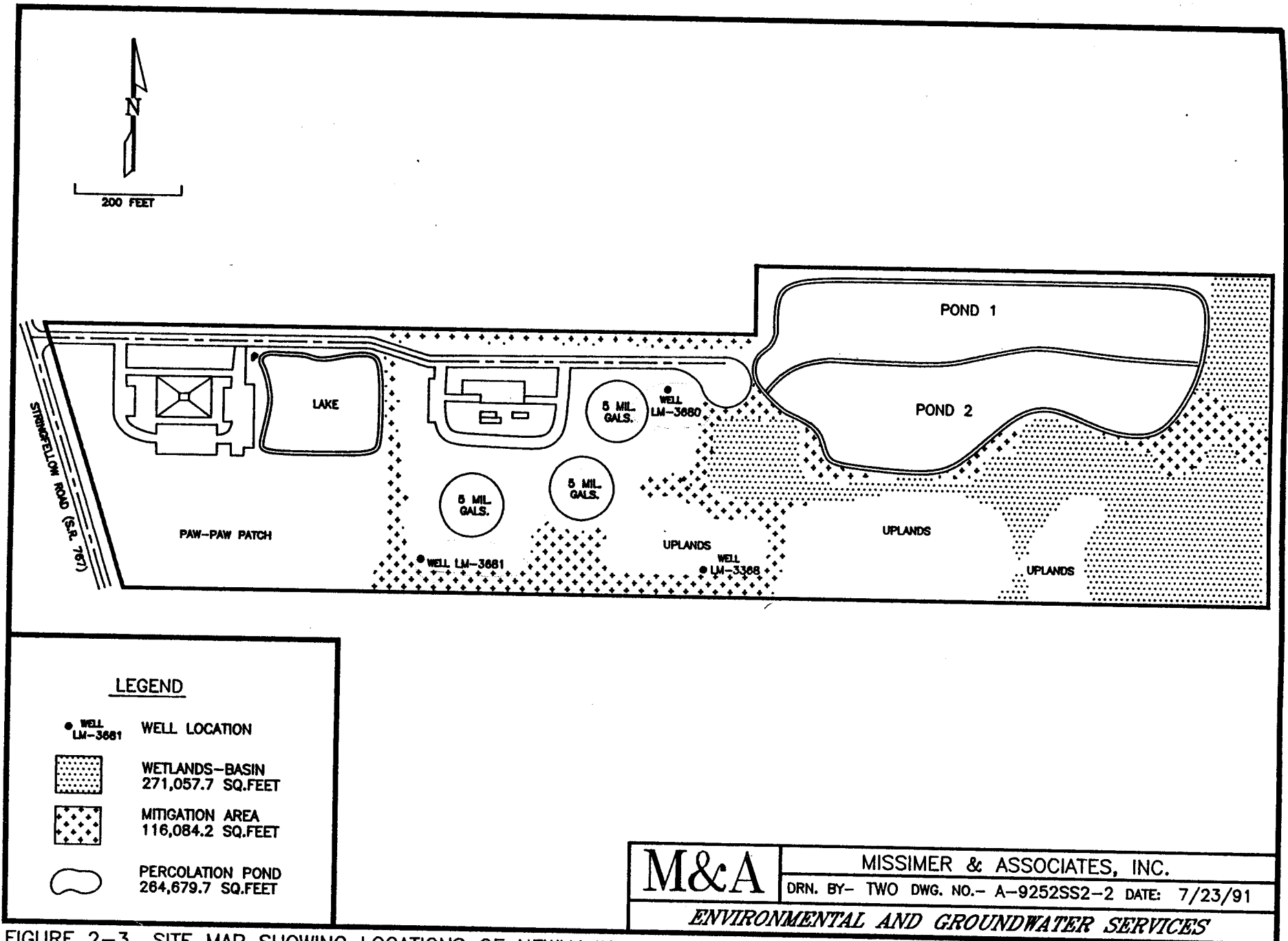


FIGURE 2-3. SITE MAP SHOWING LOCATIONS OF NEWLY INSTALLED LOWER HAWTHORN PRODUCTION WELLS (LM-3680 AND LM-3681) AND THE EXISTING WELL (LM-3368).