OUA-DZMW1

BHTV

Operator: Chevron
Well Name: Gulf Coast Land & Lumber
Field: Lockridge
Date: Sept. 1, 1973 - Sept. 1, 1973





Well Name - 20000-1 Location - 0 Latitude -
Field - Wildcat Company - Unknown Elevation - 0 m
Date - 2000-01-01 Time - 00:00:00 Depth Unit - m



Well Name : 32B0N-5
Well Location : 0100D0C0A0B0D (29,57 m,74,0m,0?) Log Date : 21-JUN-2005
Depth Range : 1187.2 m

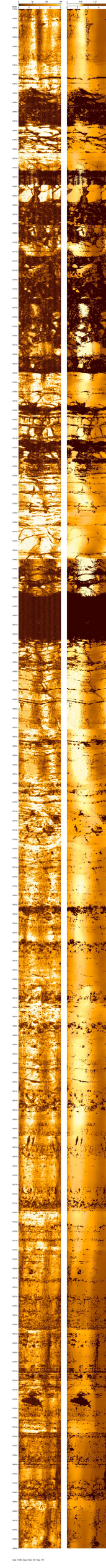

Scale: 1:5000 Depth Path: 0ft Page: 1/16

Depth
Core Image
Core Description
Sample
Lithology
Structure
Alteration
Mineralization
Other
Comments