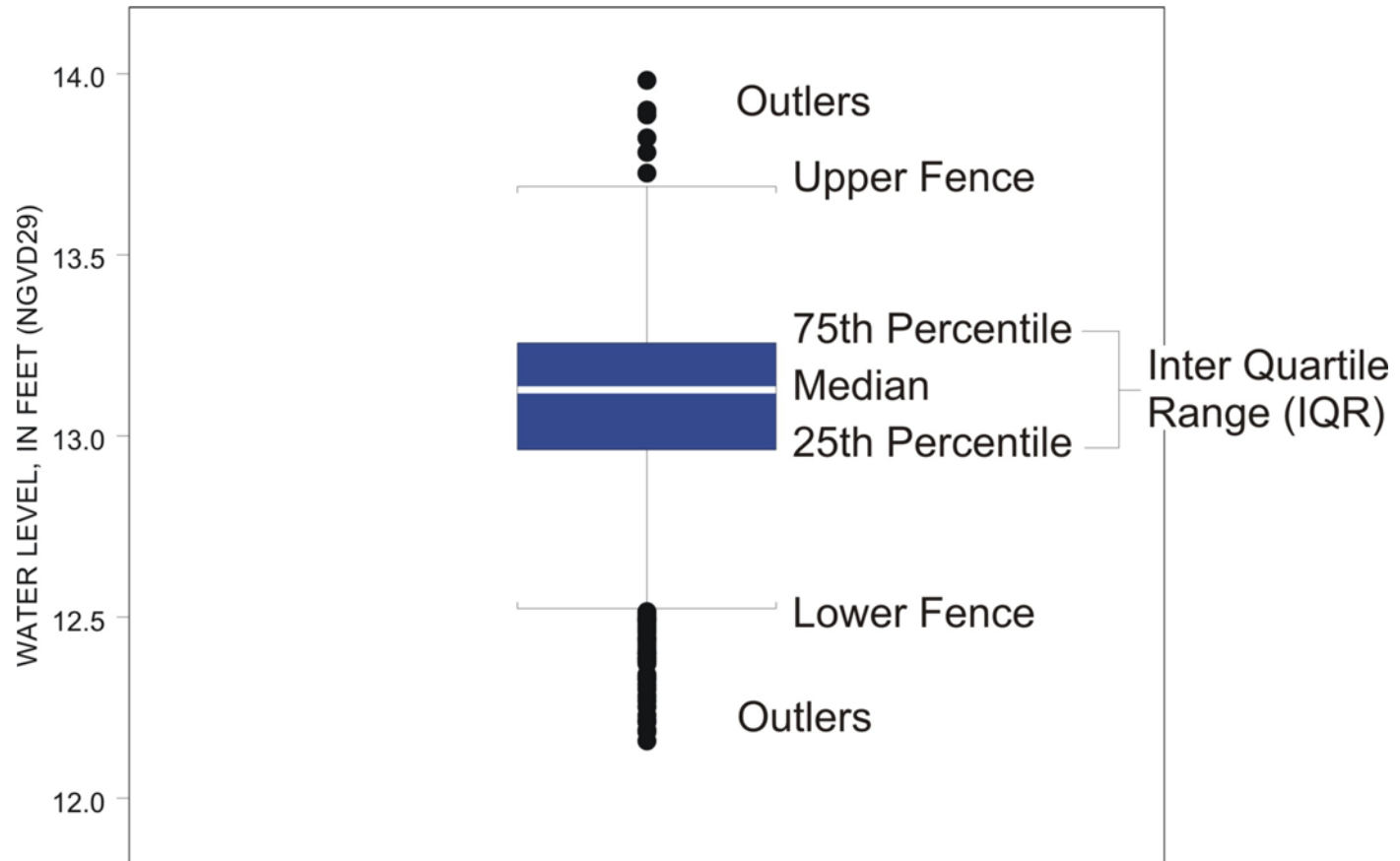
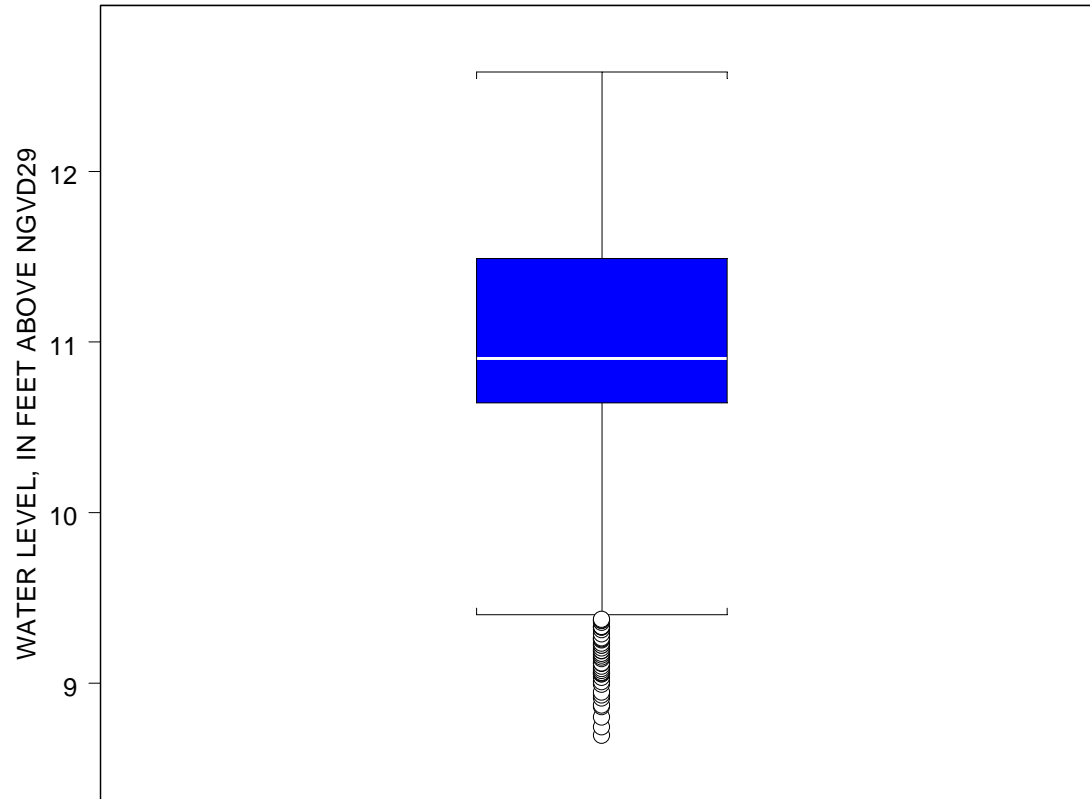
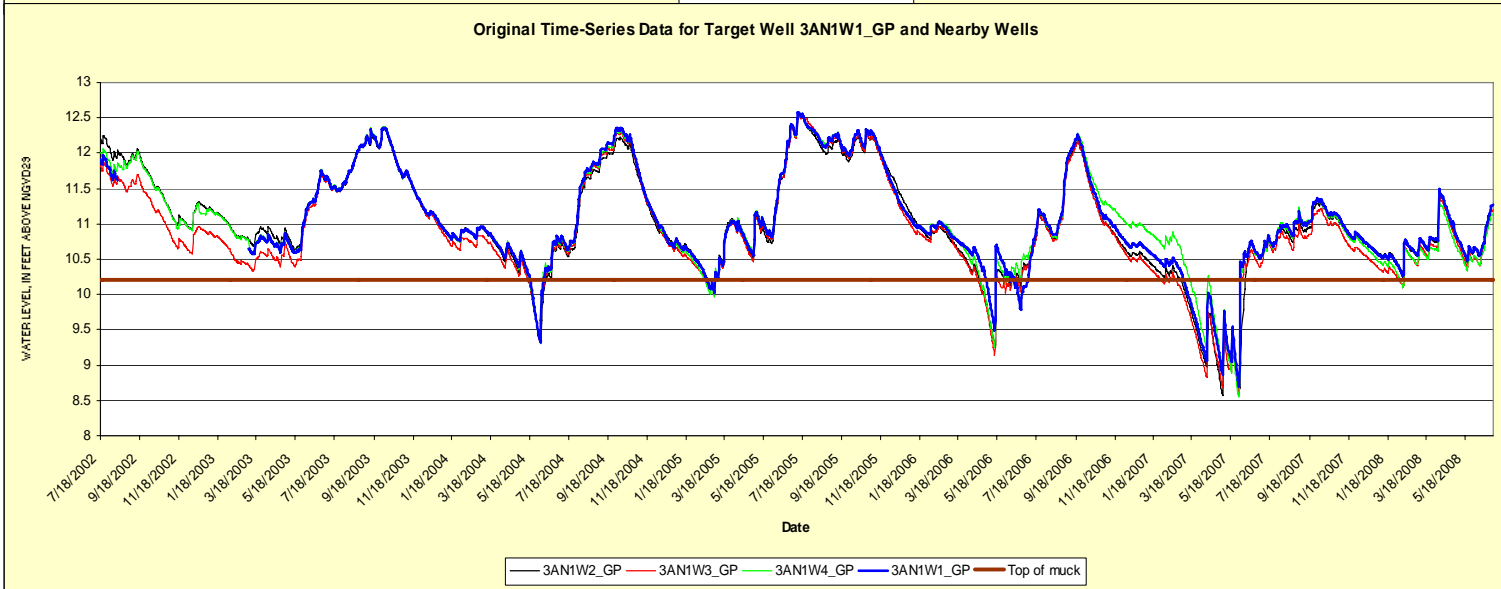
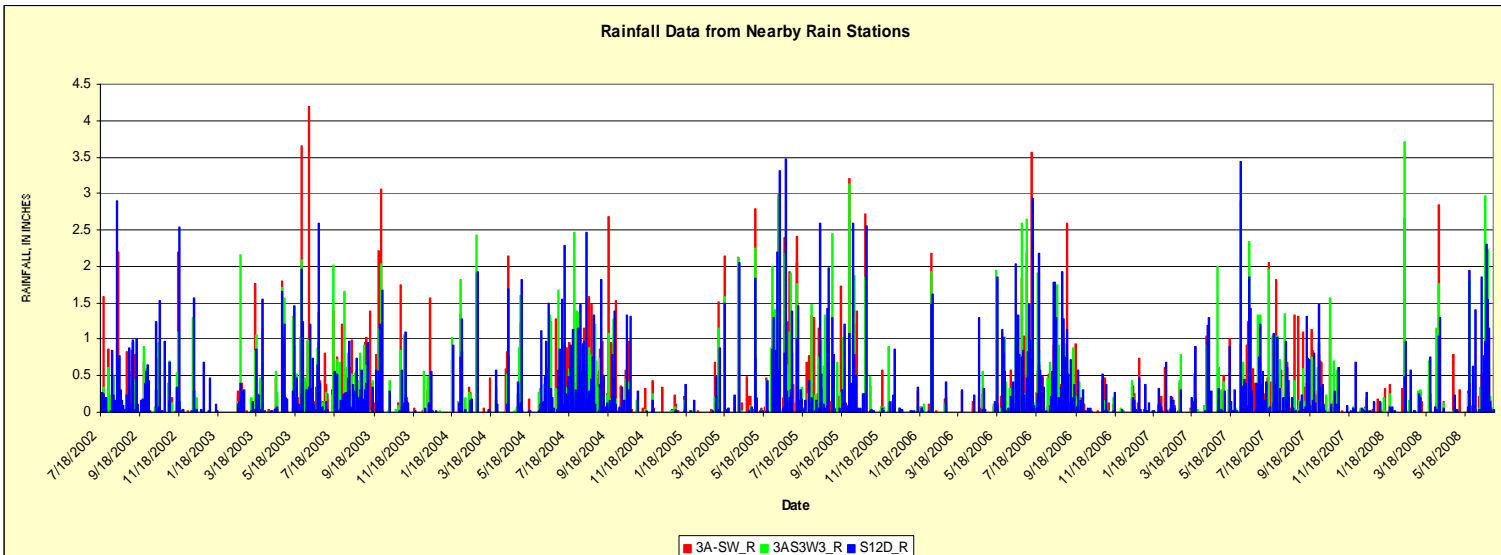


EXPLANATION

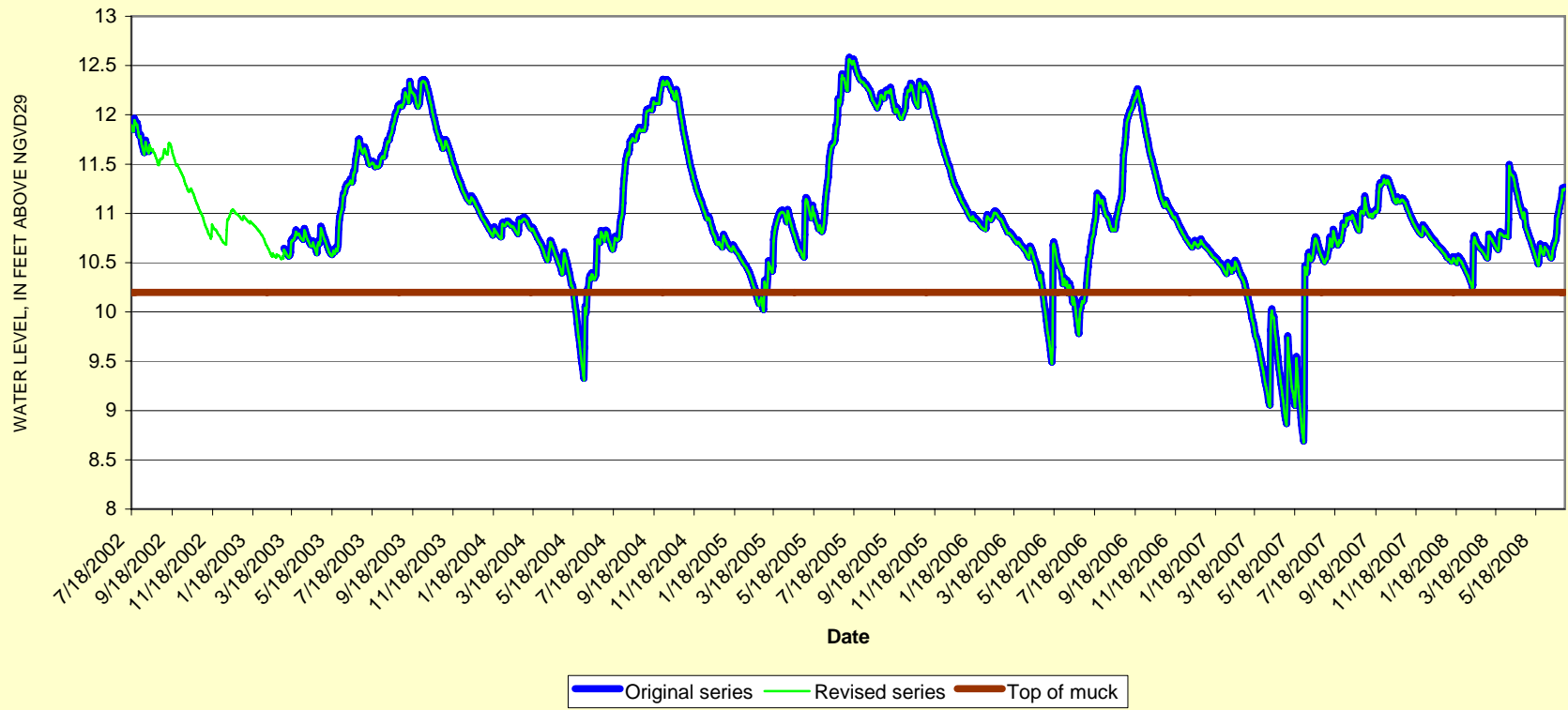


3AN1W1_GP

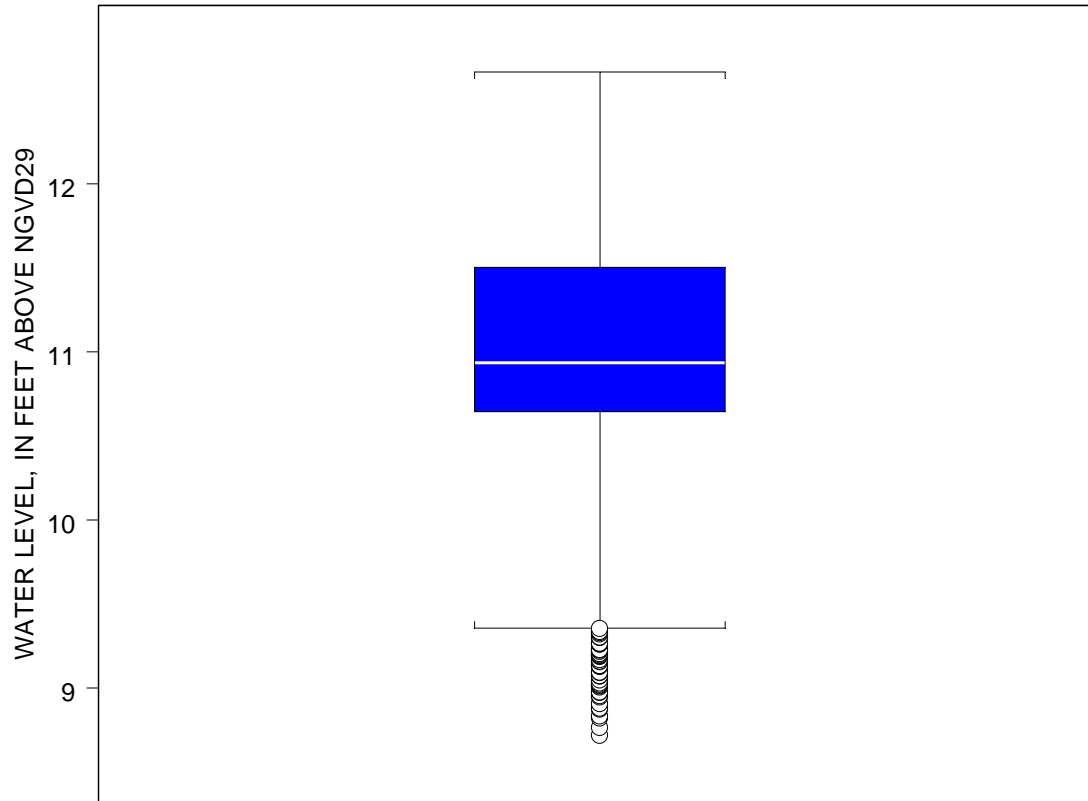




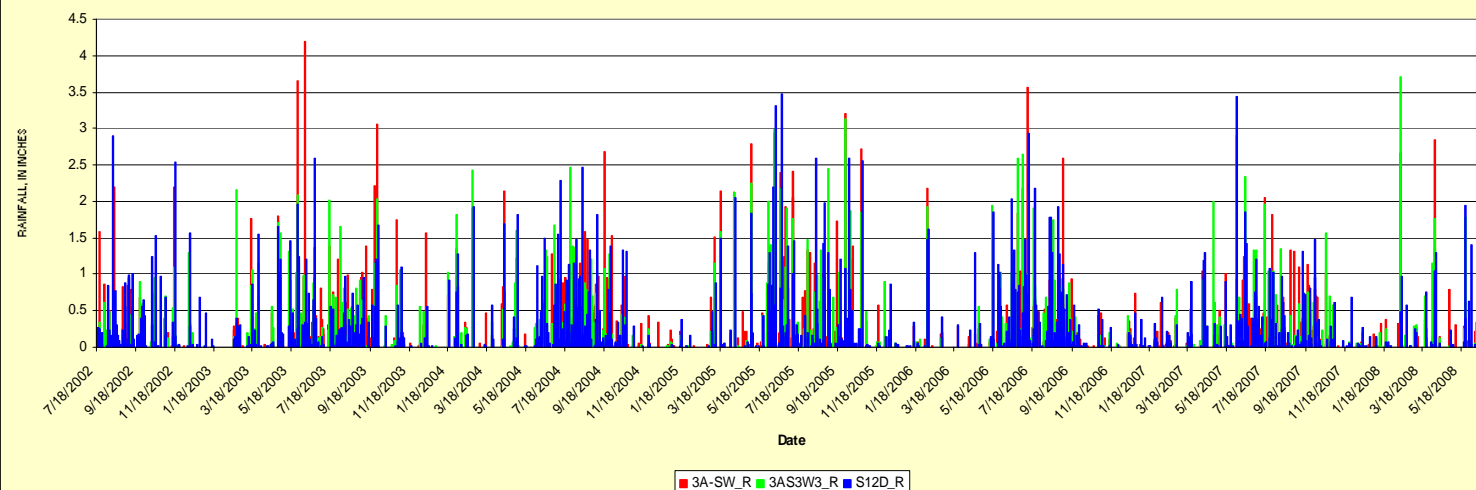
Revised Time-Series Data from Target Well 3AN1W1_GP



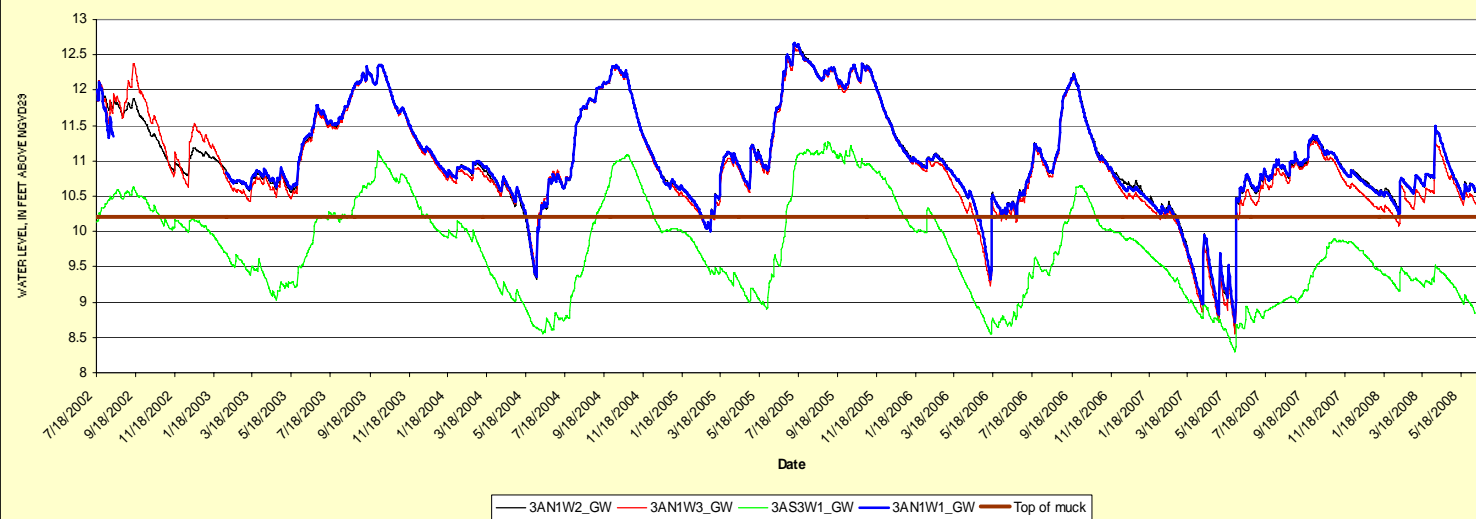
3AN1W1_GW



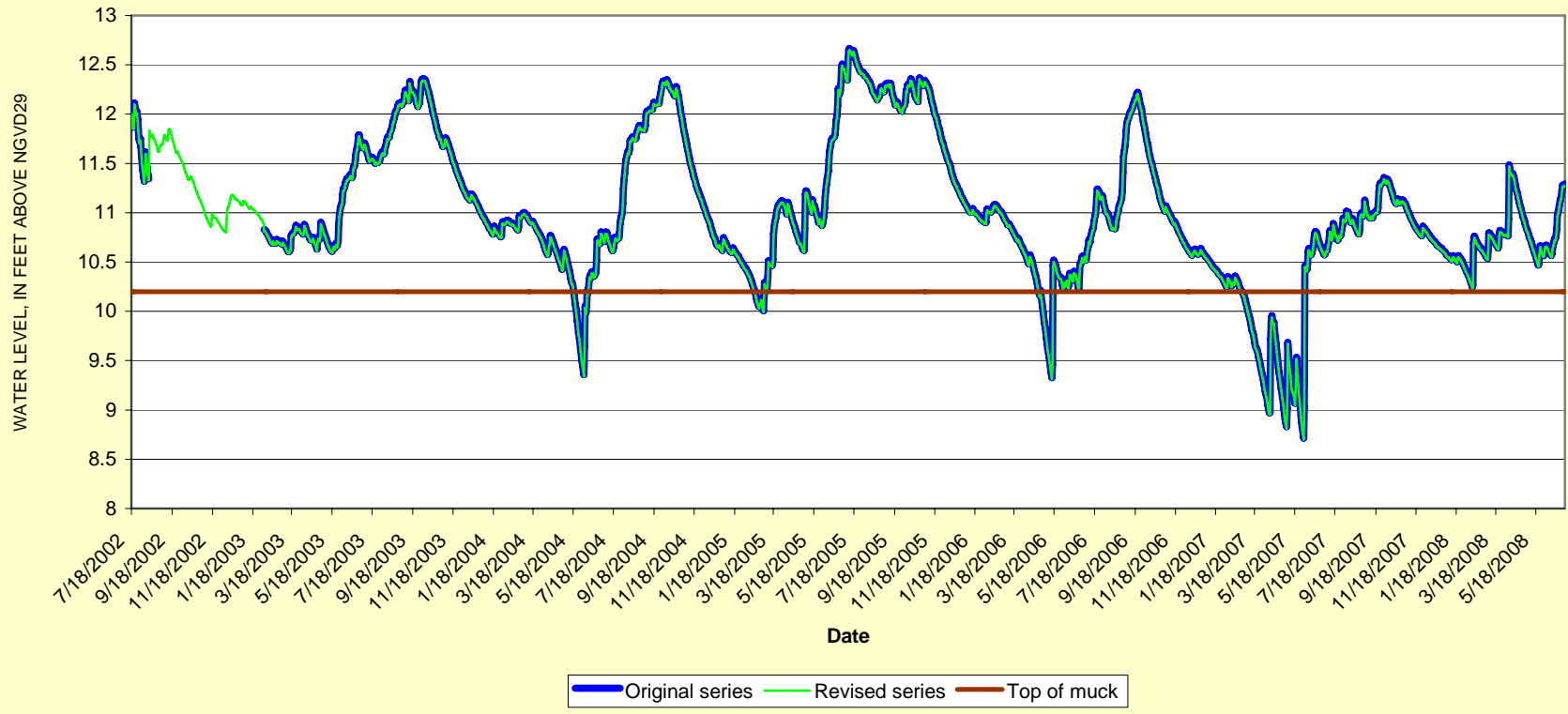
Rainfall Data from Nearby Rain Stations



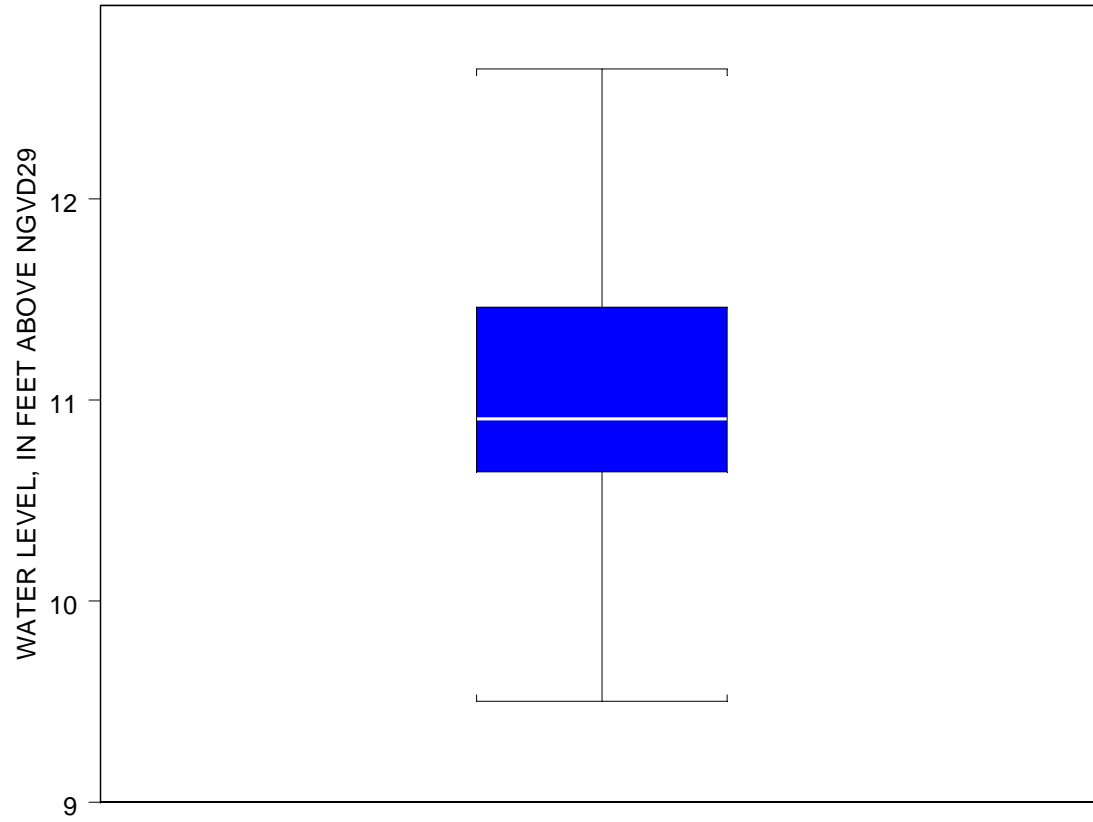
Original Time-Series Data for Target Well 3AN1W1_GW and Nearby Wells

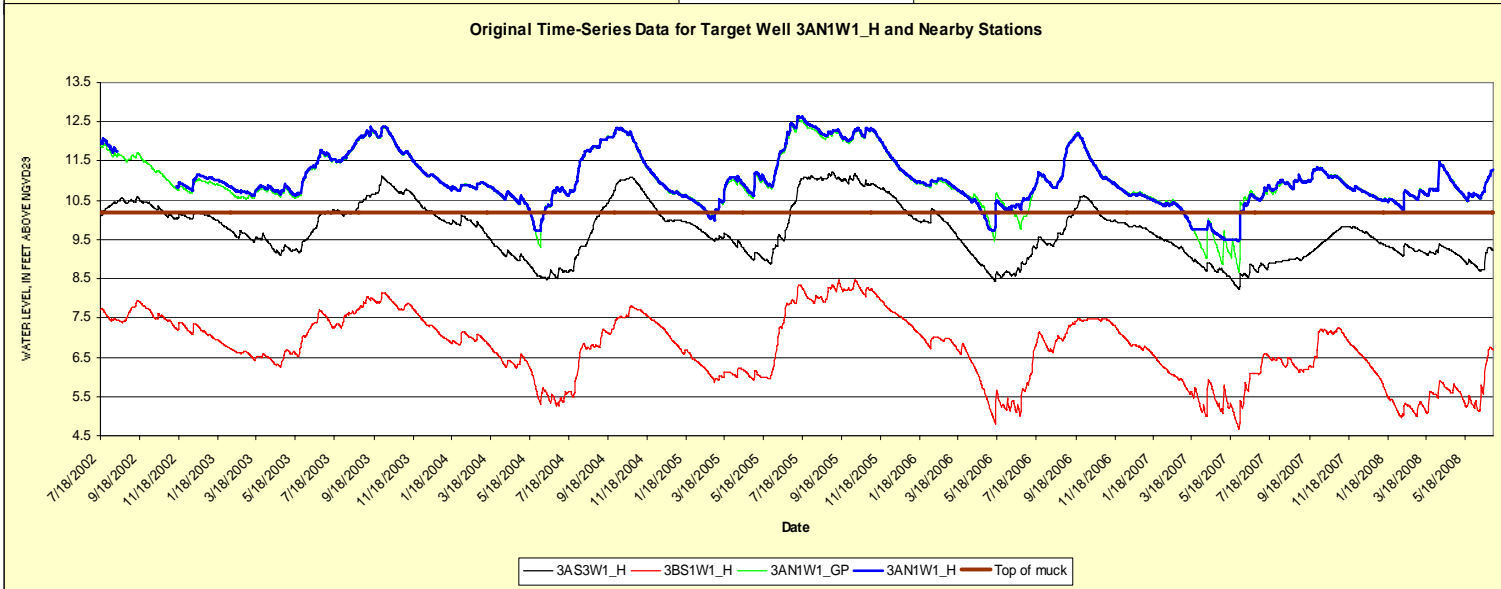
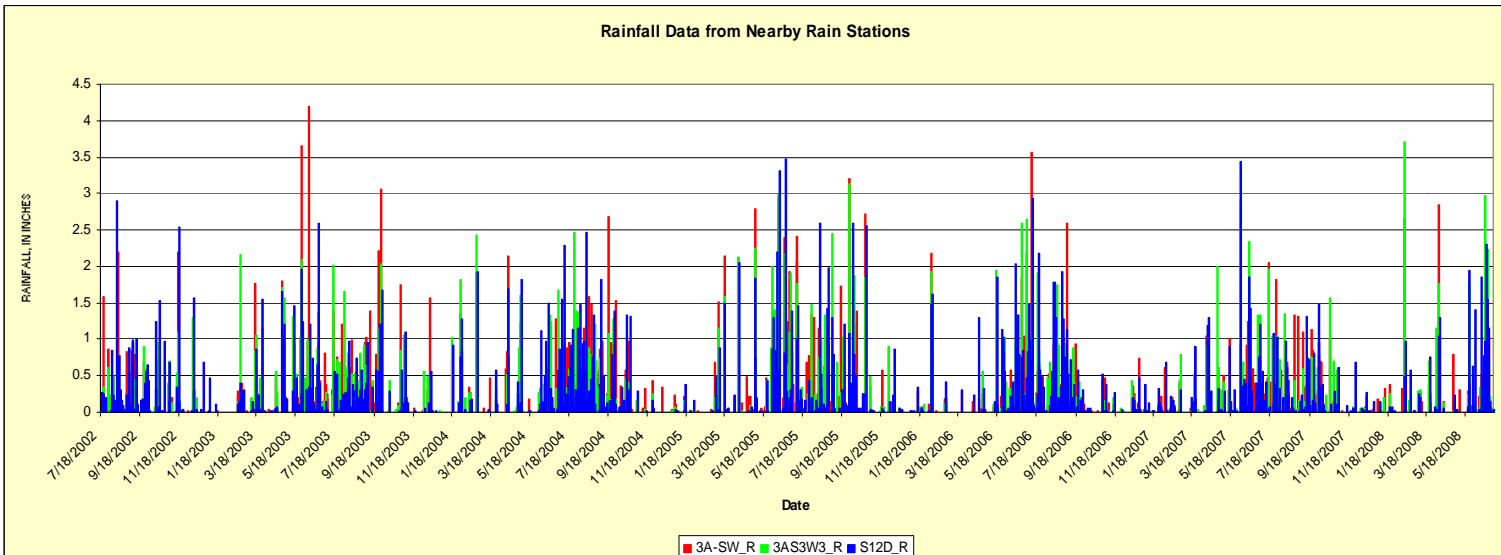


Revised Time-Series Data from Target Well 3AN1W1_GW

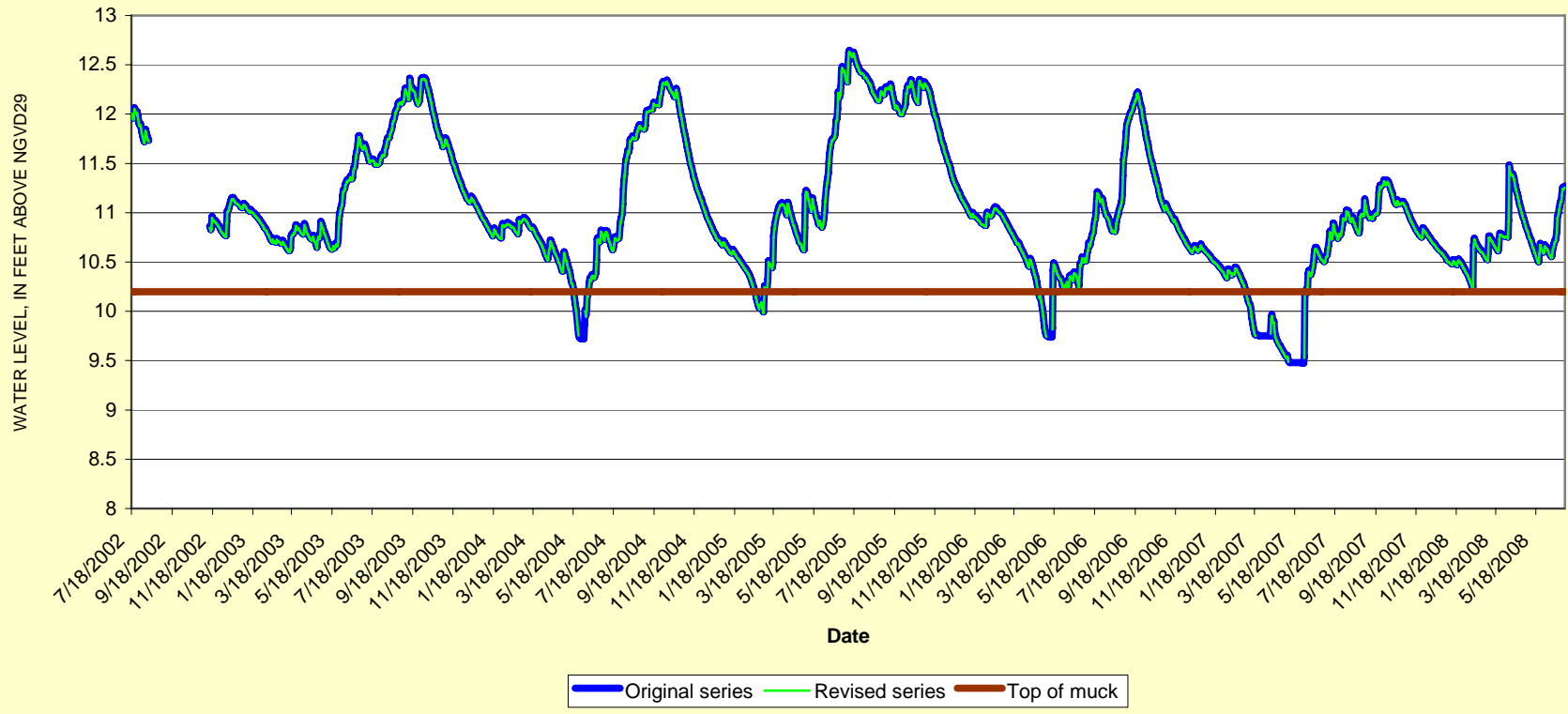


3AN1W1_H

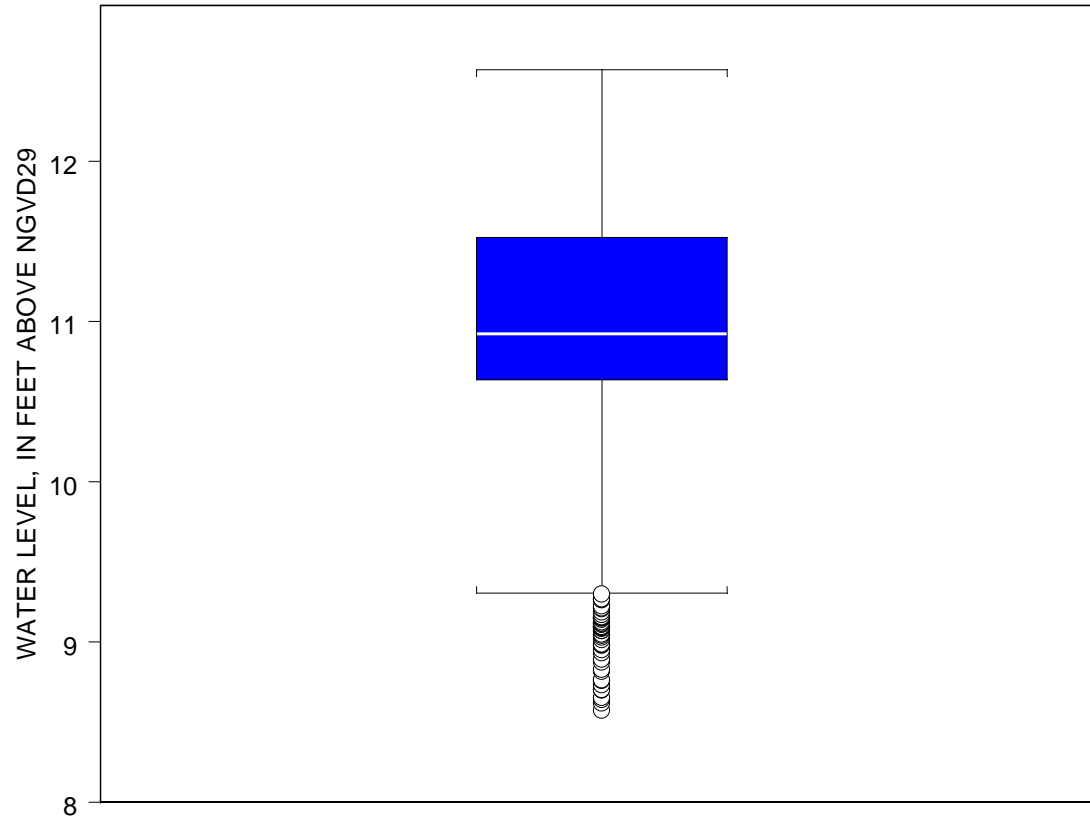


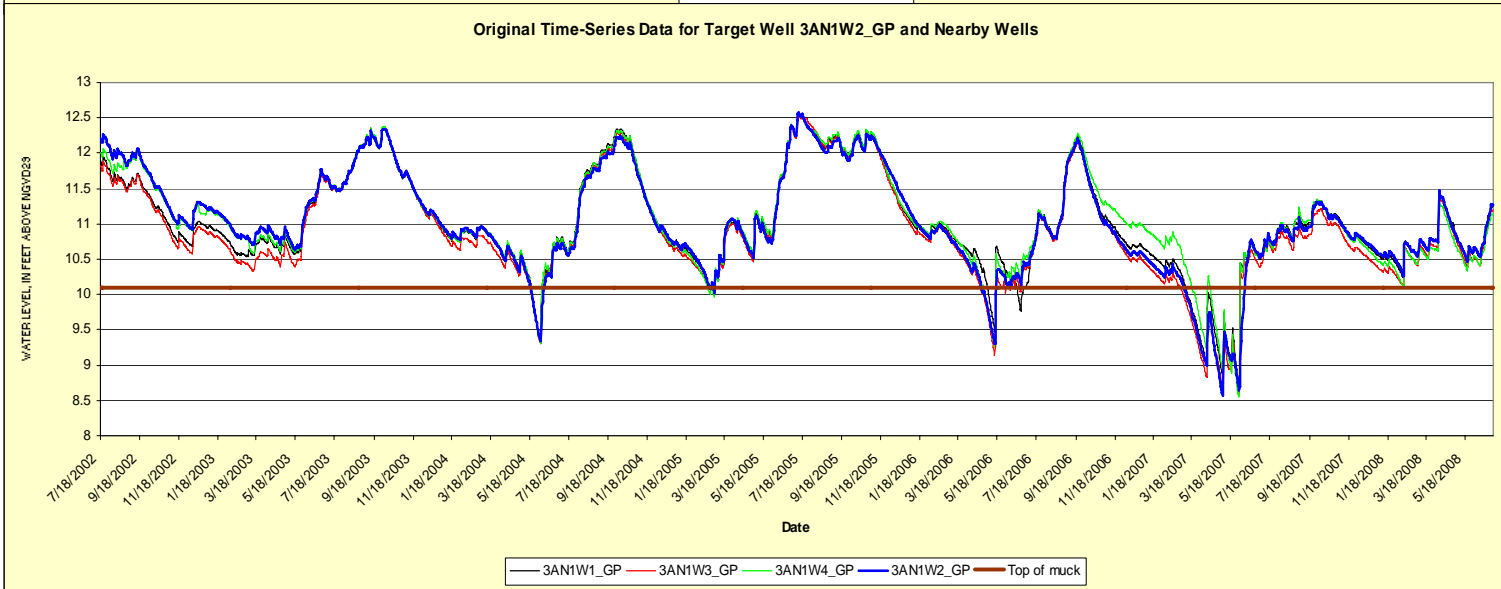
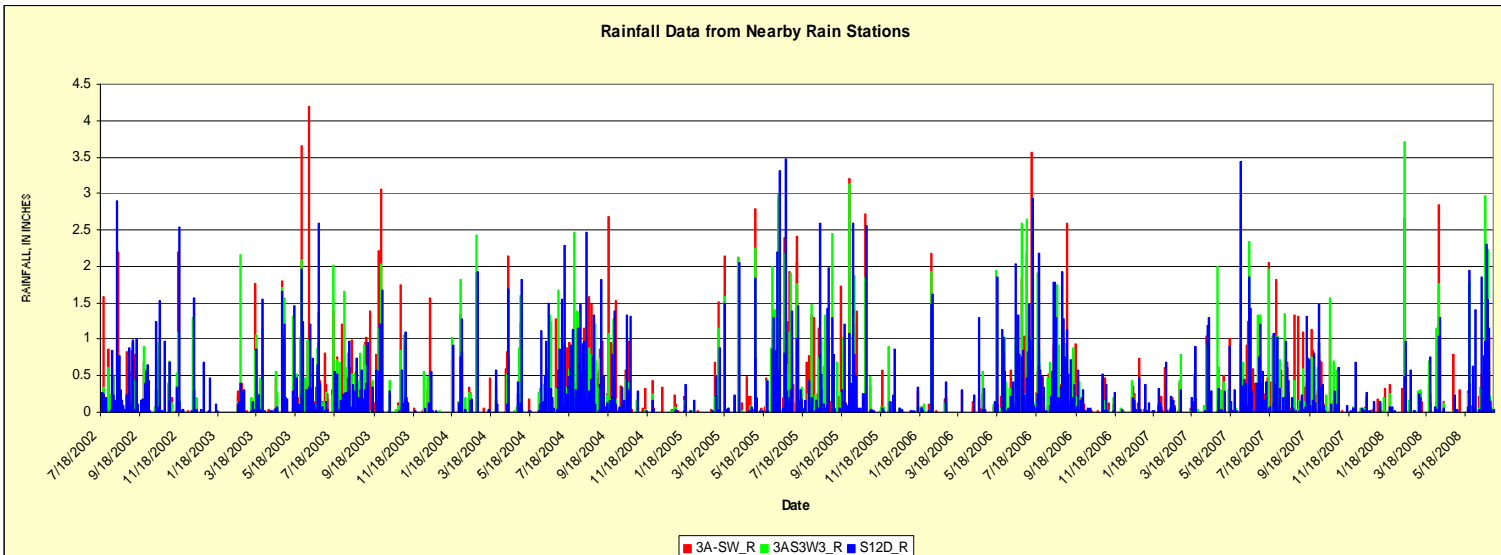


Revised Time-Series Data from Target Well 3AN1W1_H

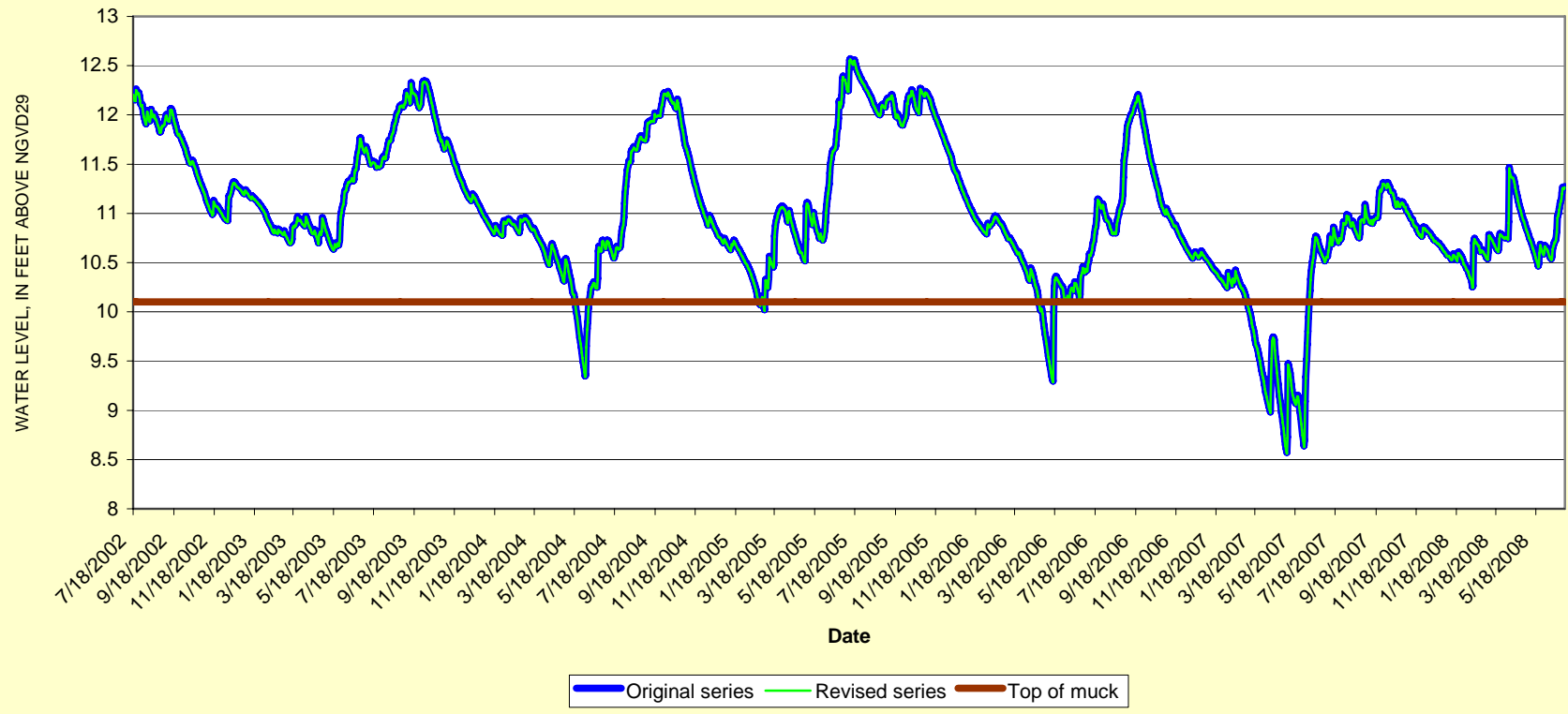


3AN1W2_GP

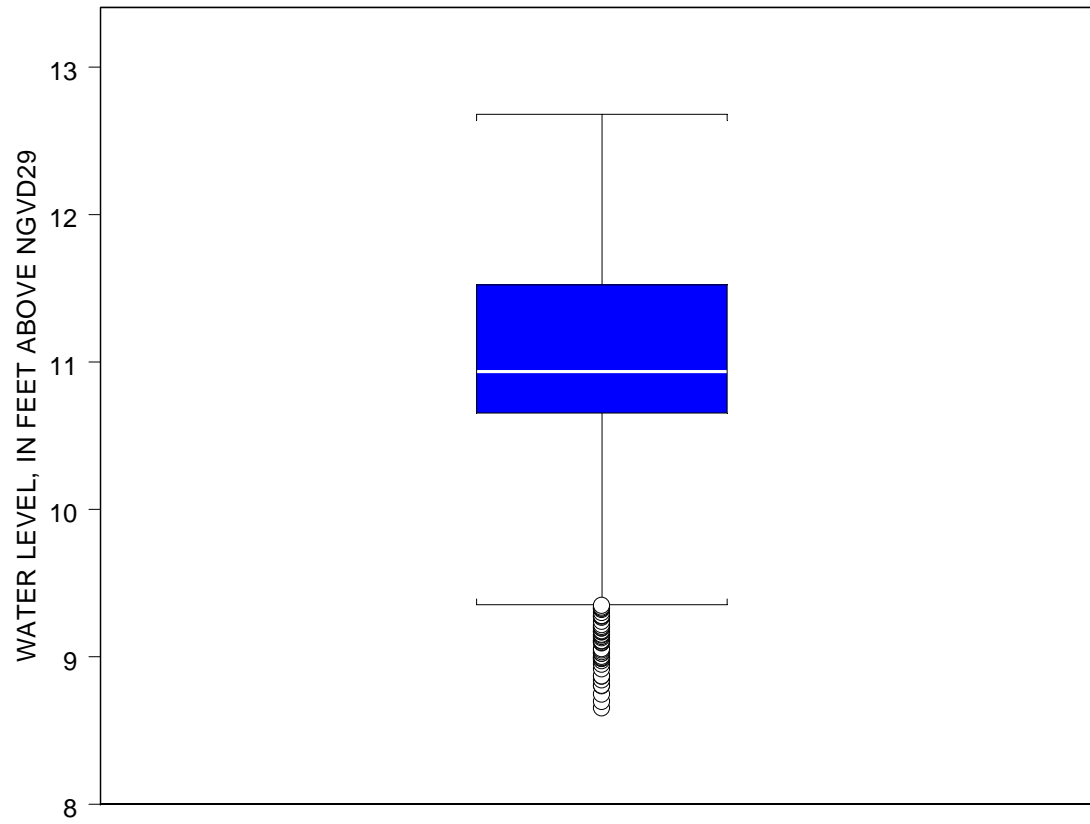


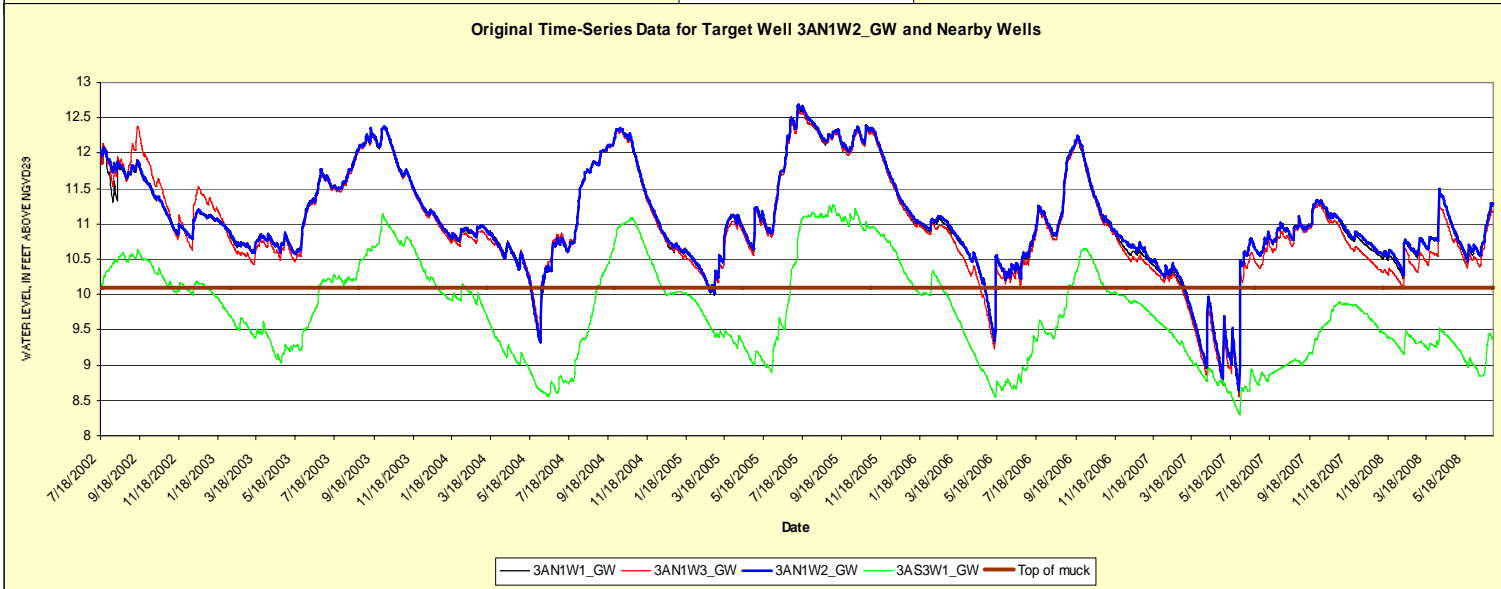
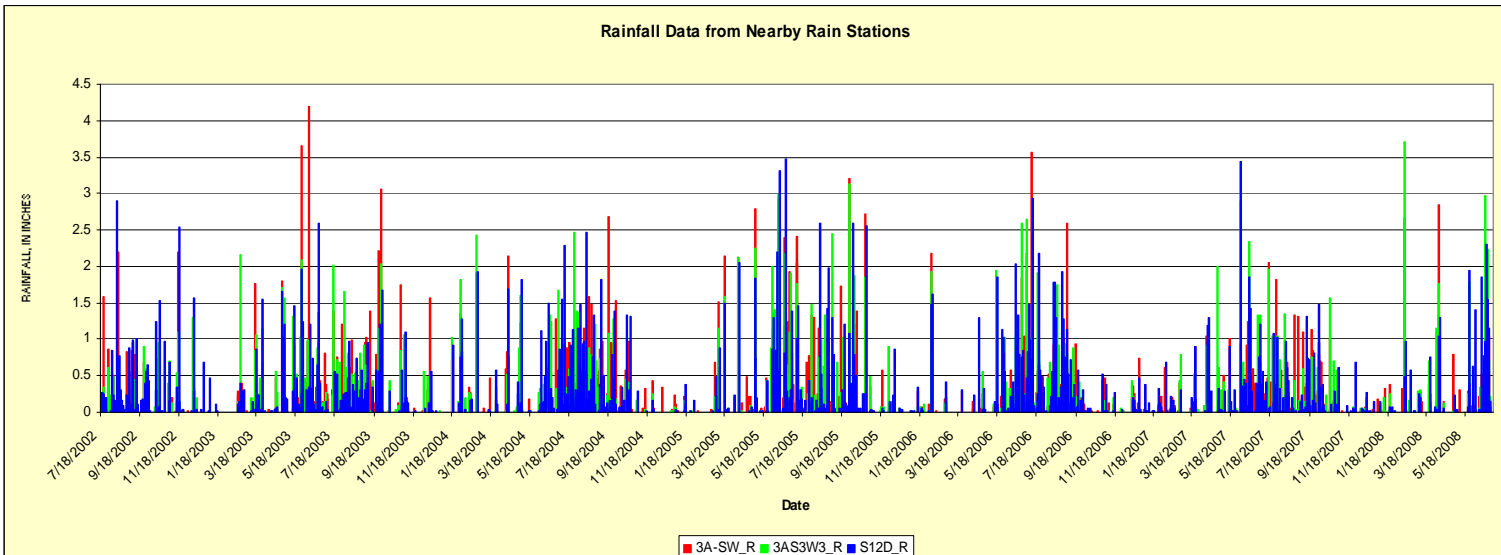


Revised Time-Series Data from Target Well 3AN1W2_GP

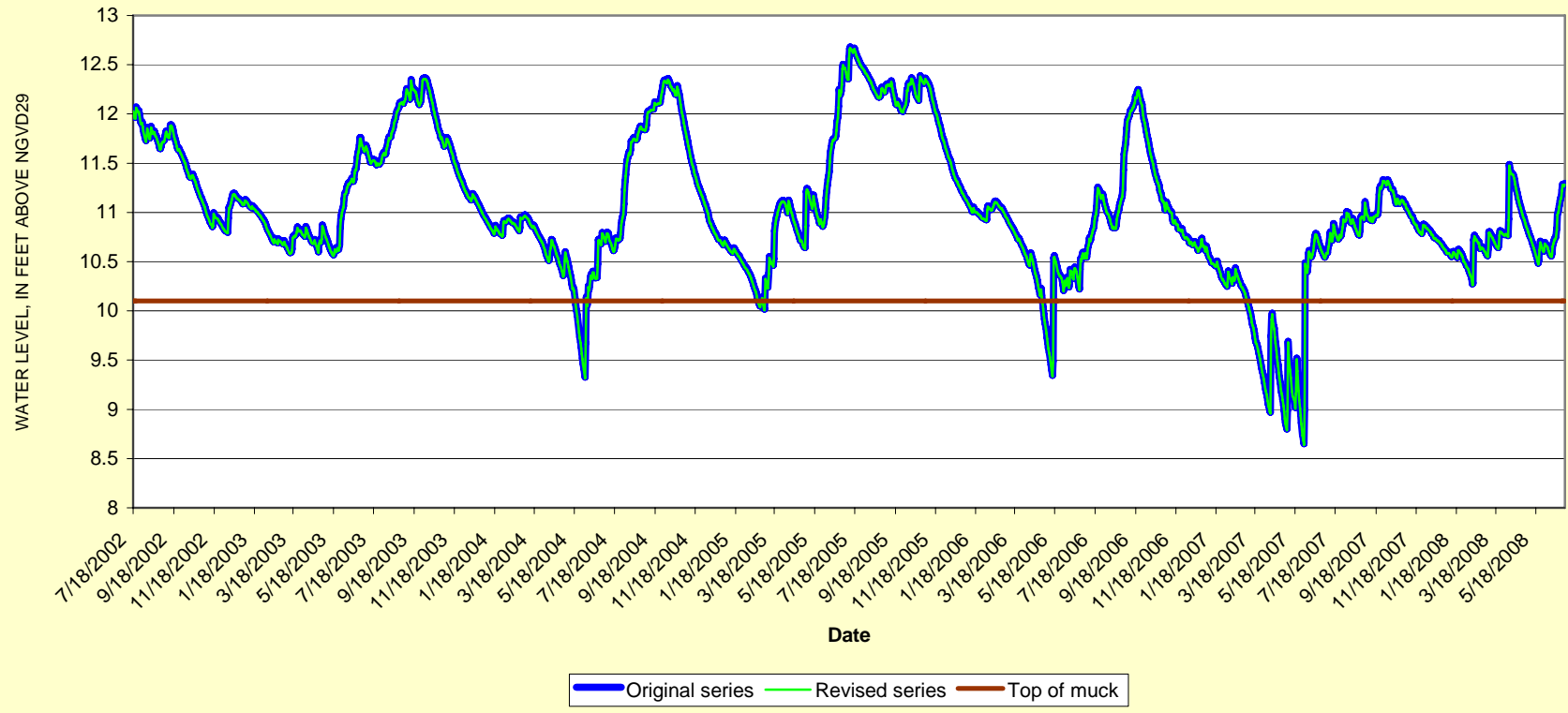


3AN1W2_GW

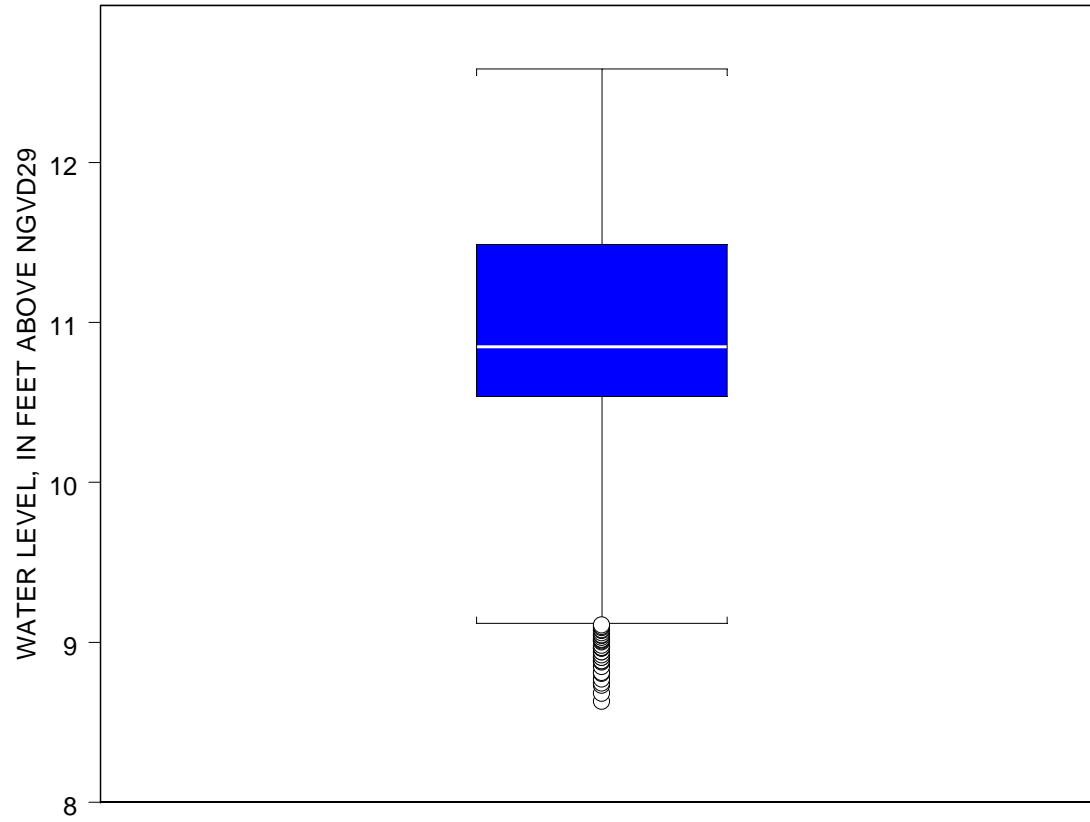


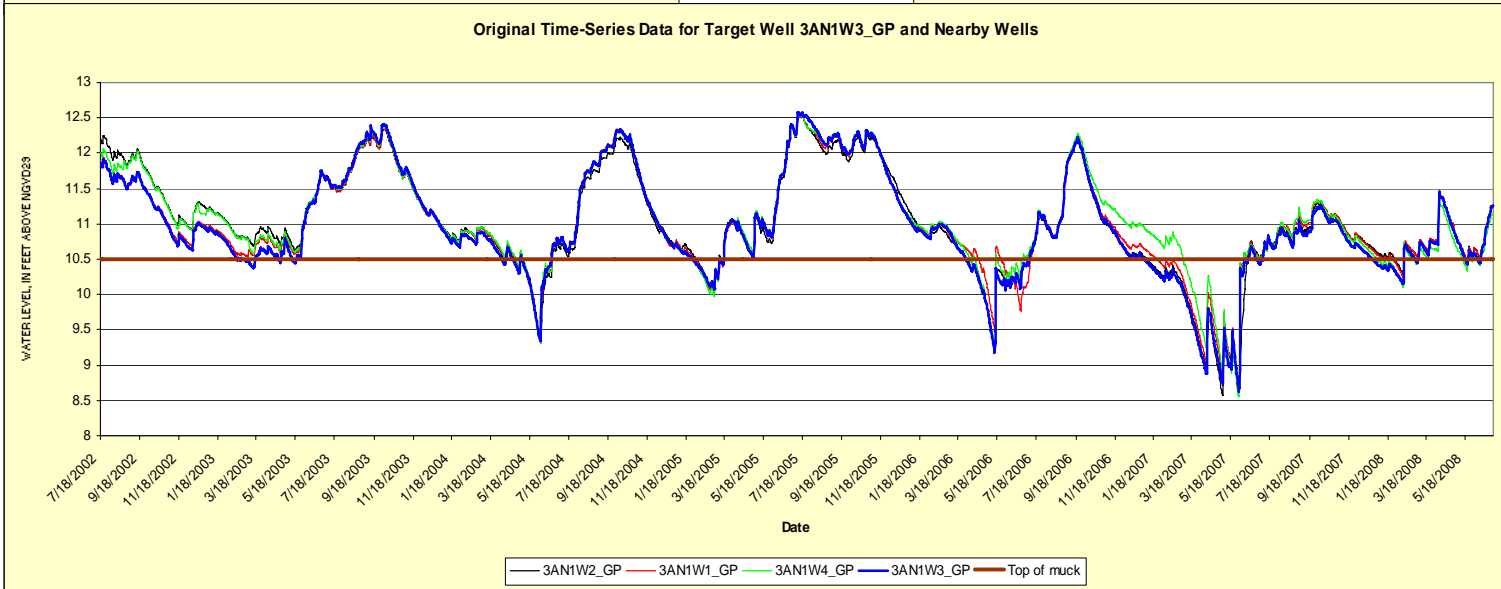
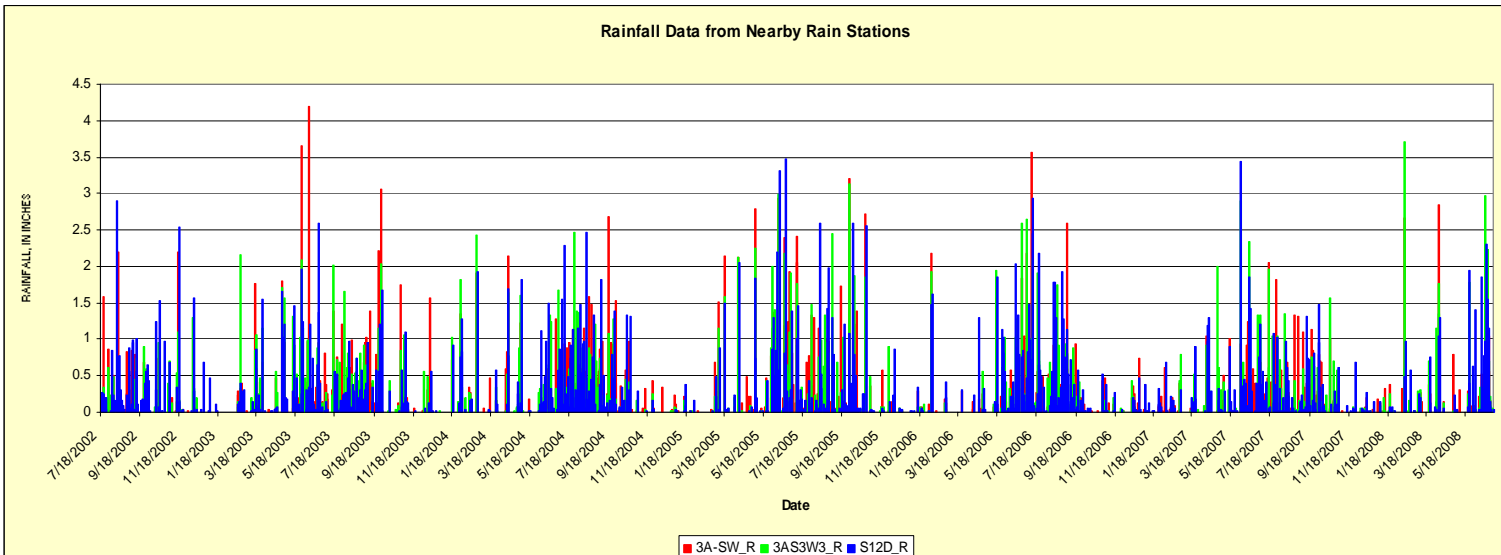


Revised Time-Series Data from Target Well 3AN1W2_GW

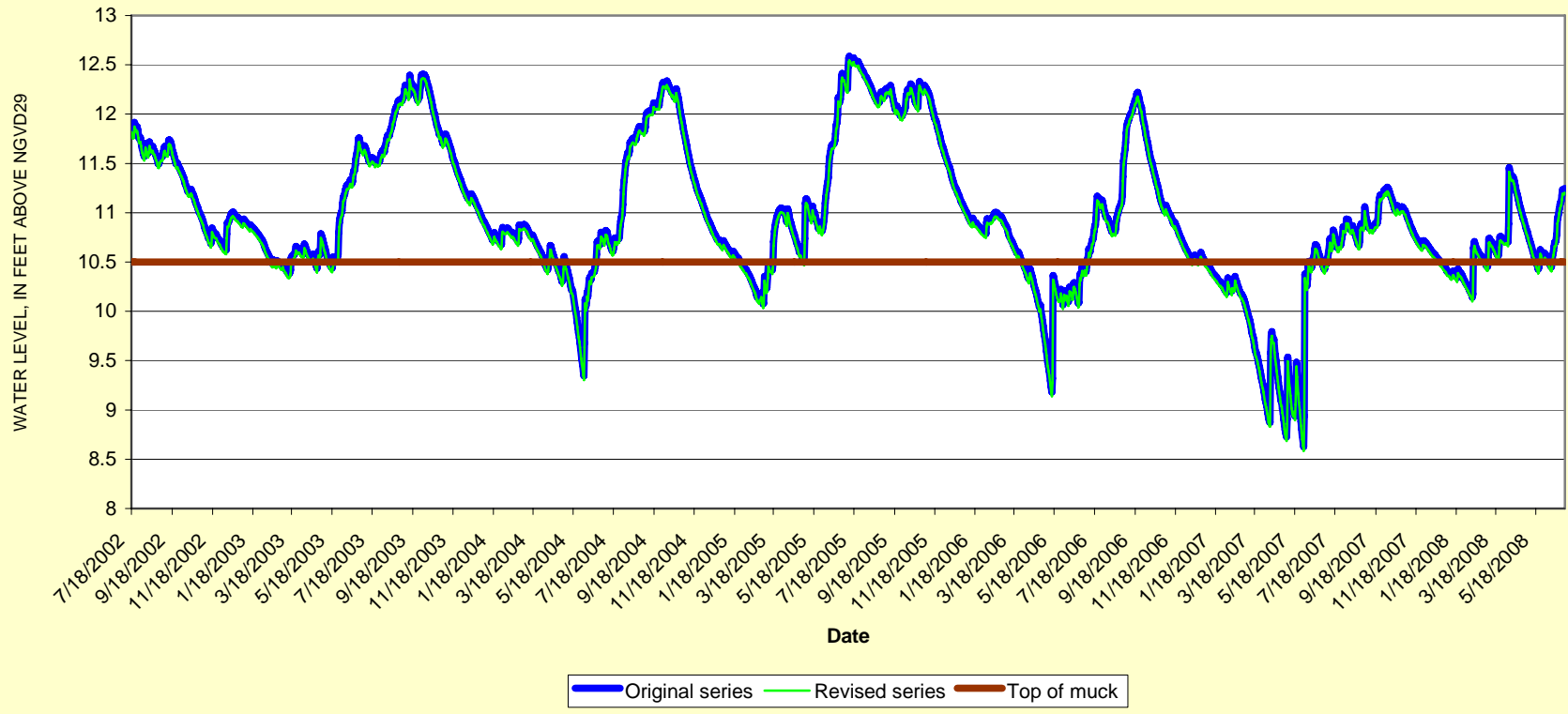


3AN1W3_GP

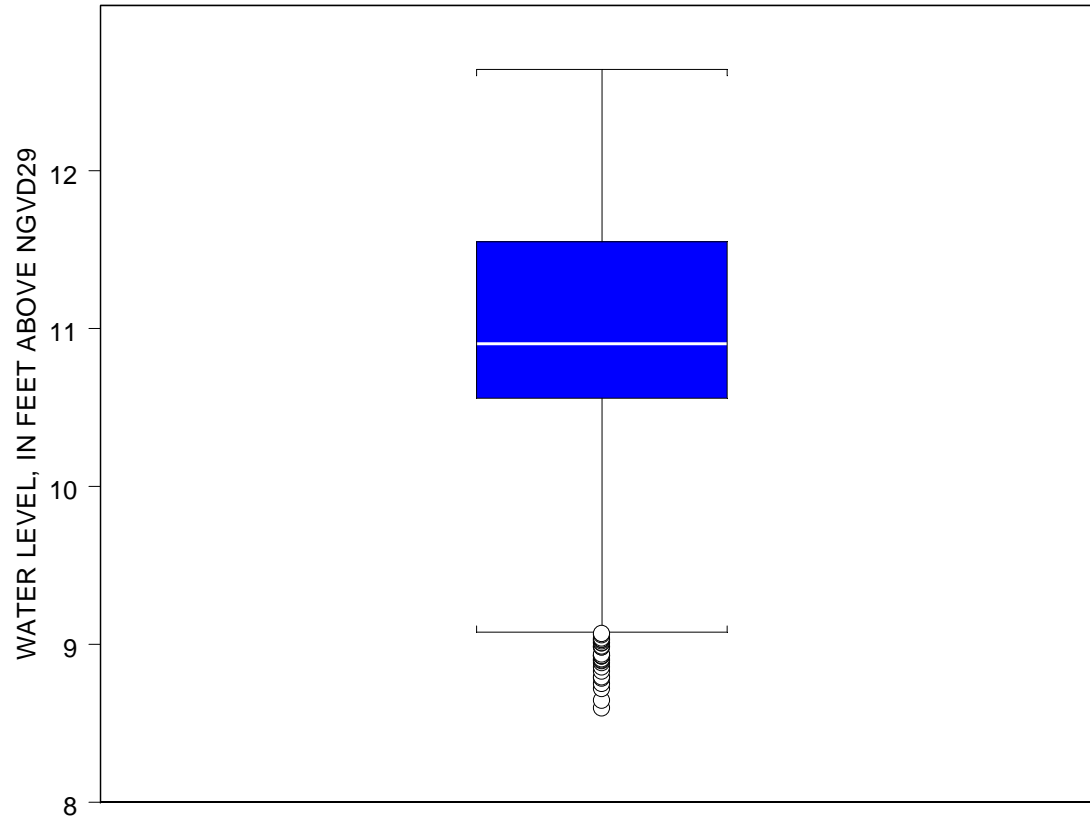




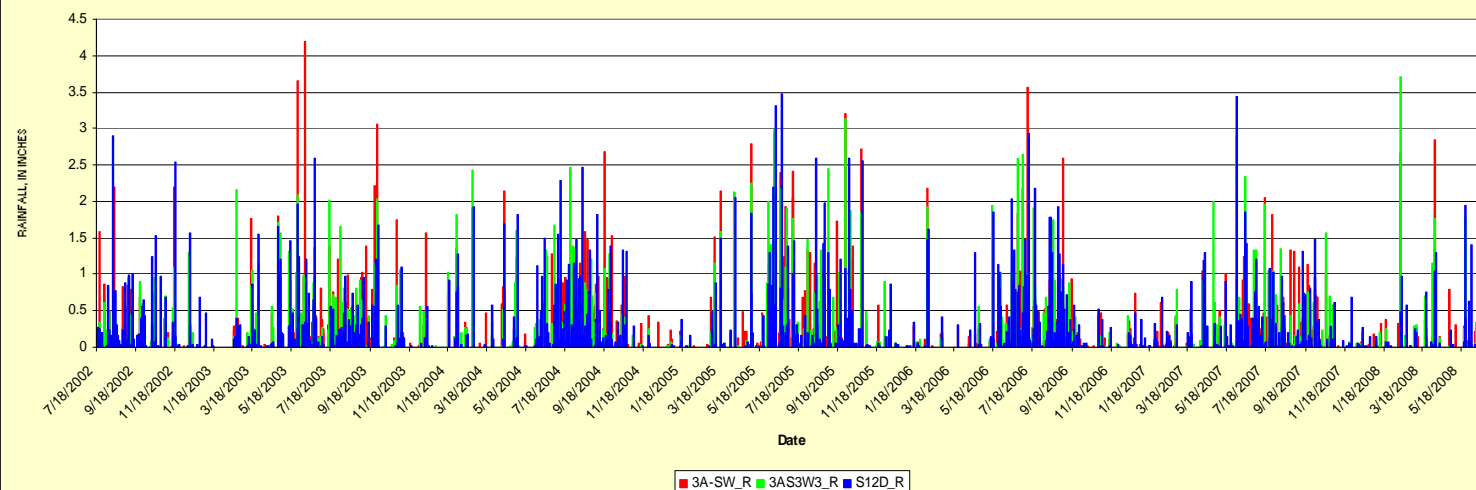
Revised Time-Series Data from Target Well 3AN1W3_GP



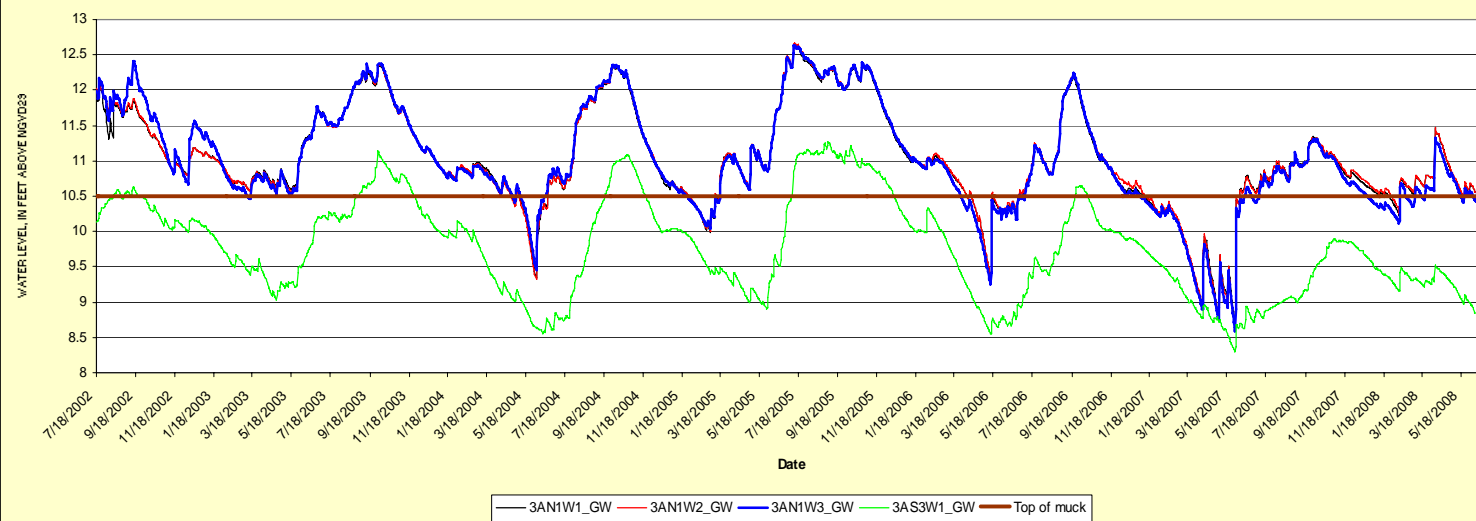
3AN1W3_GW



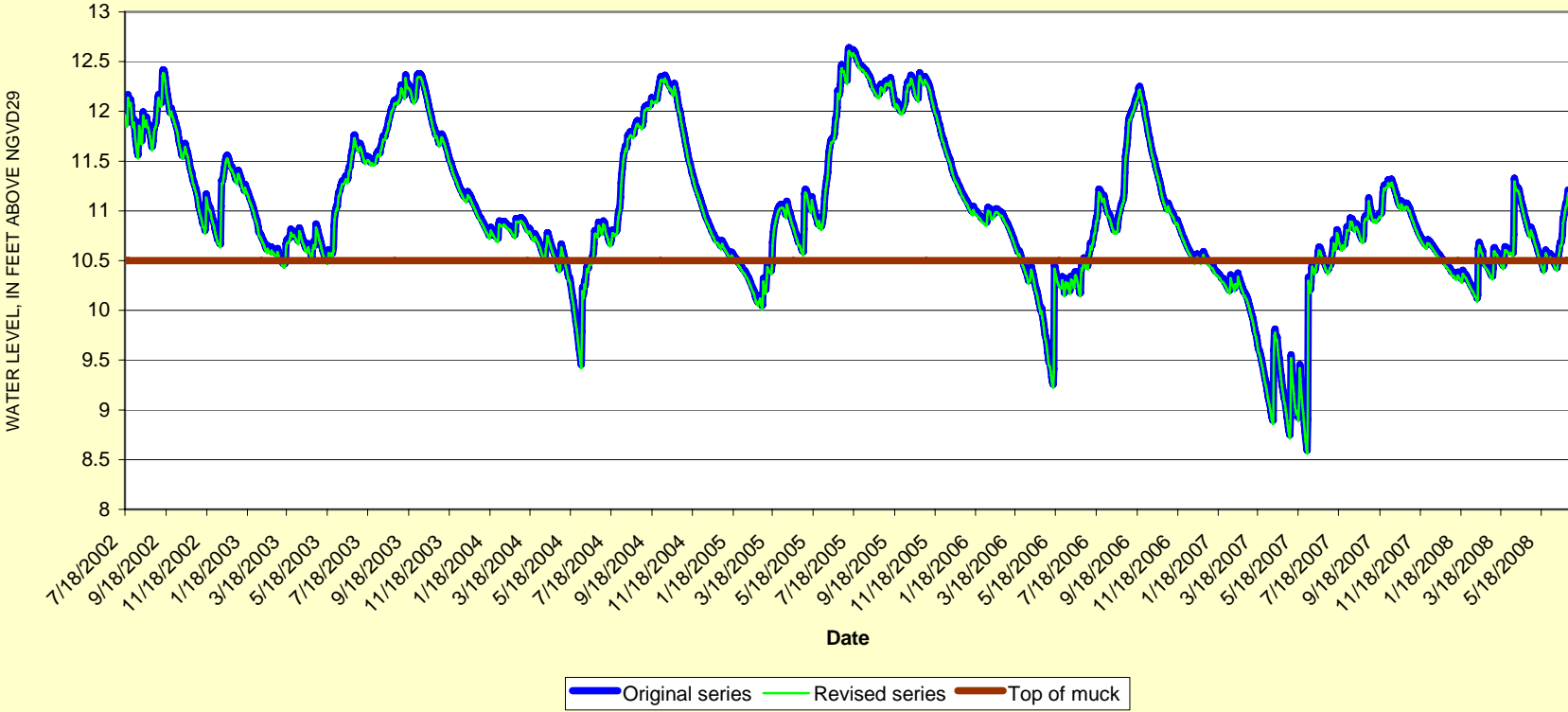
Rainfall Data from Nearby Rain Stations



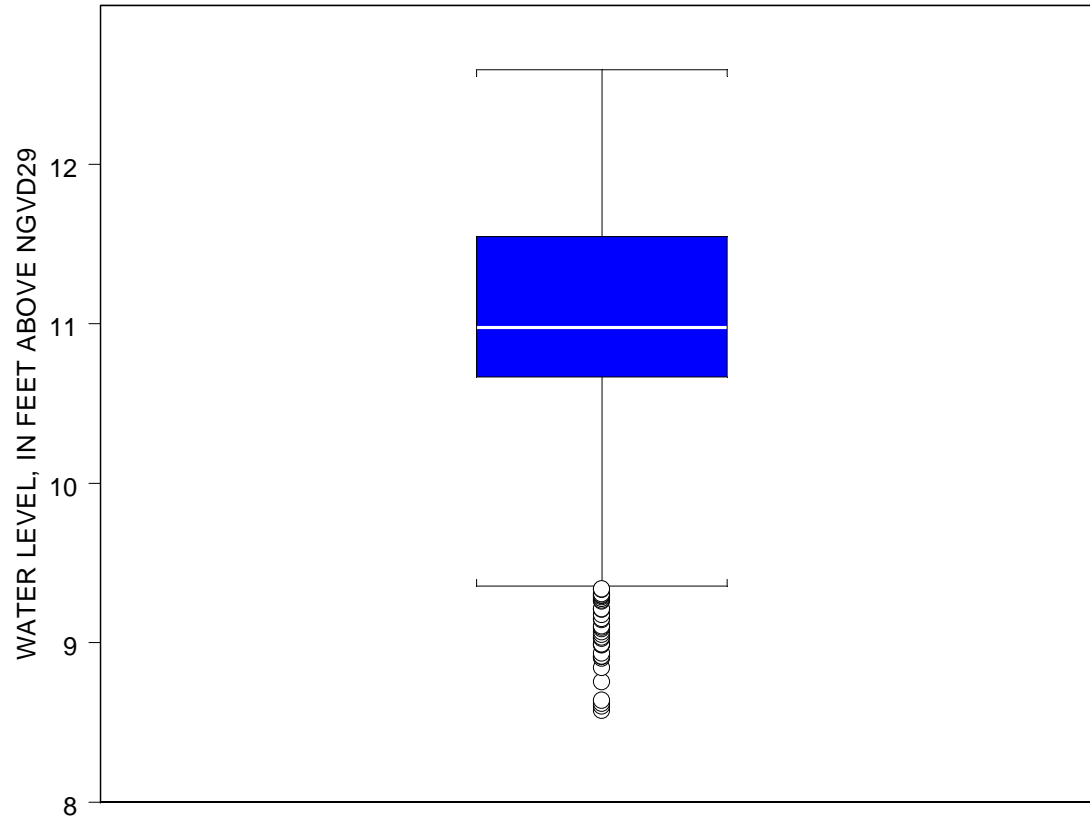
Original Time-Series Data for Target Well 3AN1W3_GW and Nearby Wells

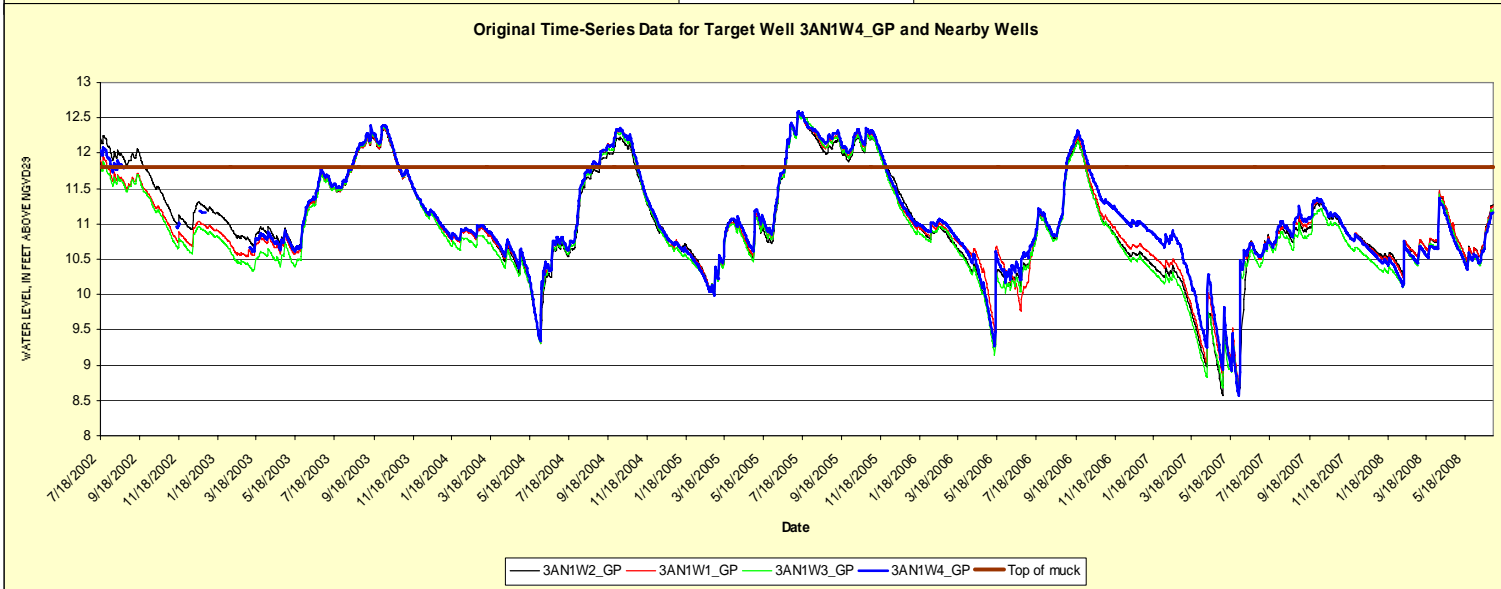
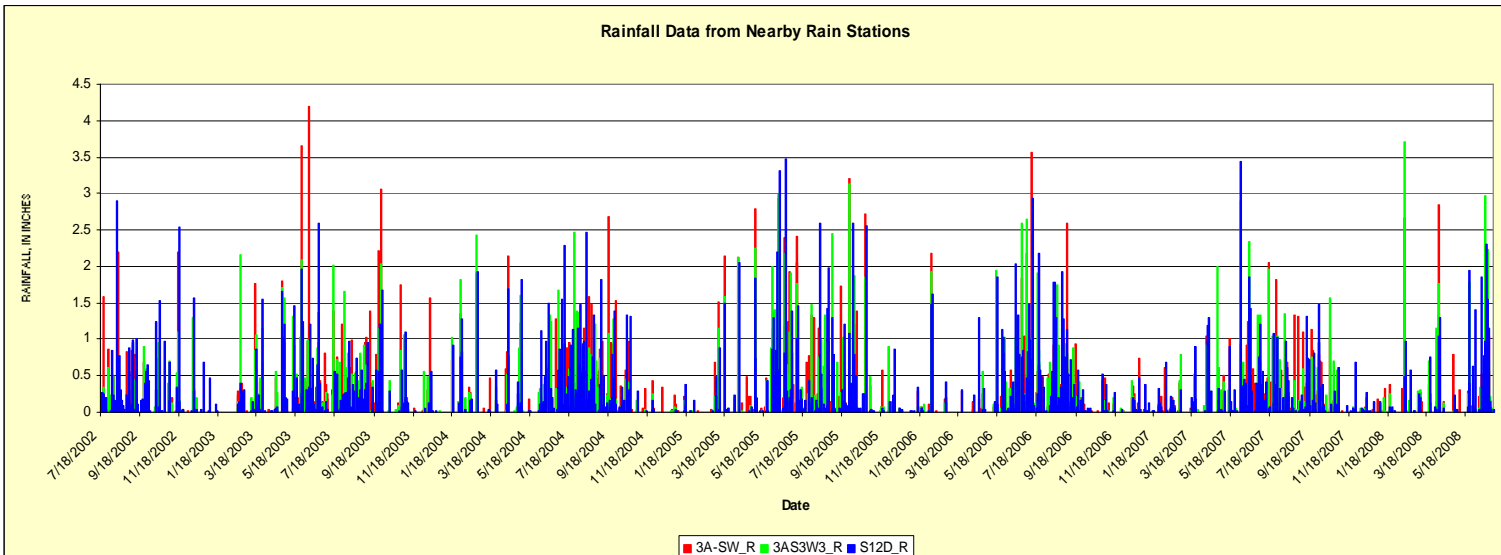


Revised Time-Series Data from Target Well 3AN1W3_GW

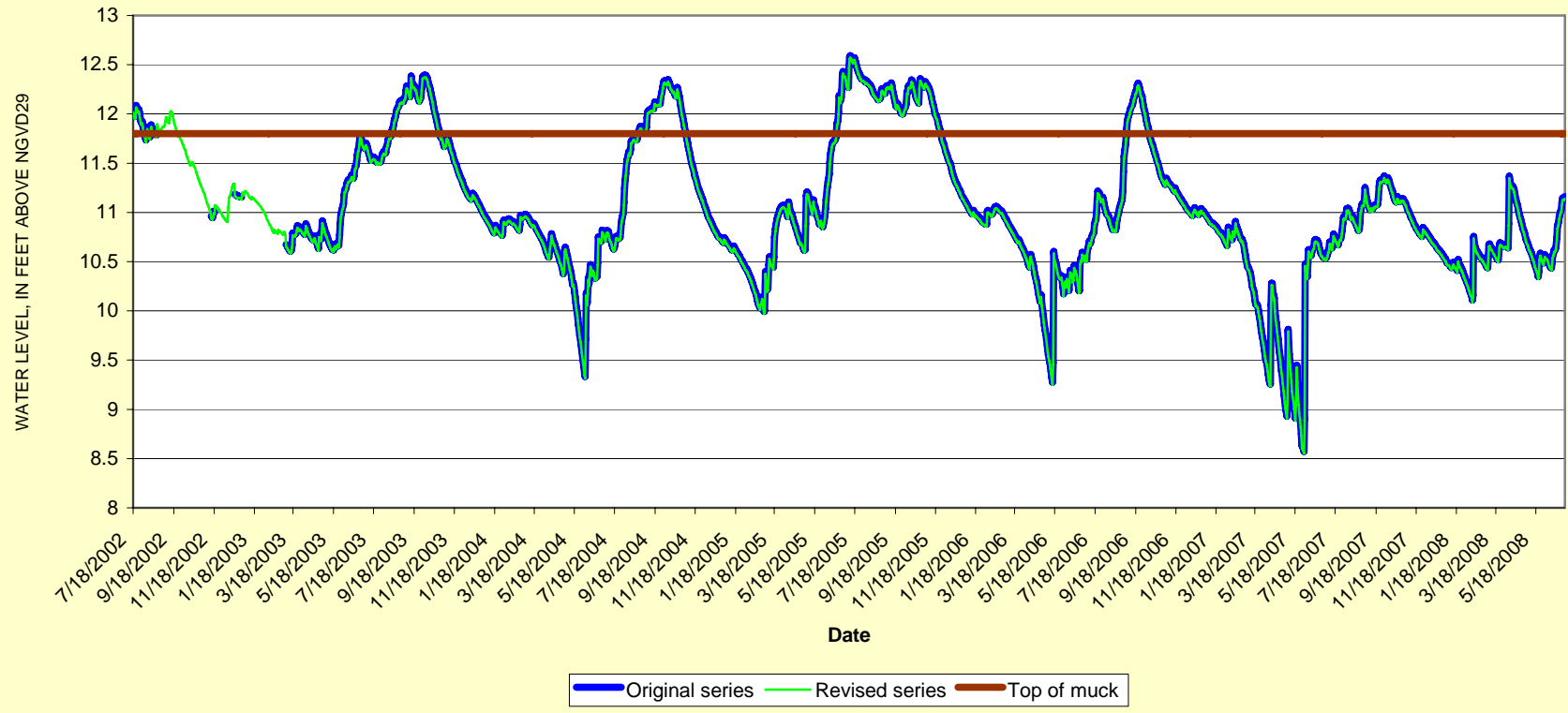


3AN1W4_GP

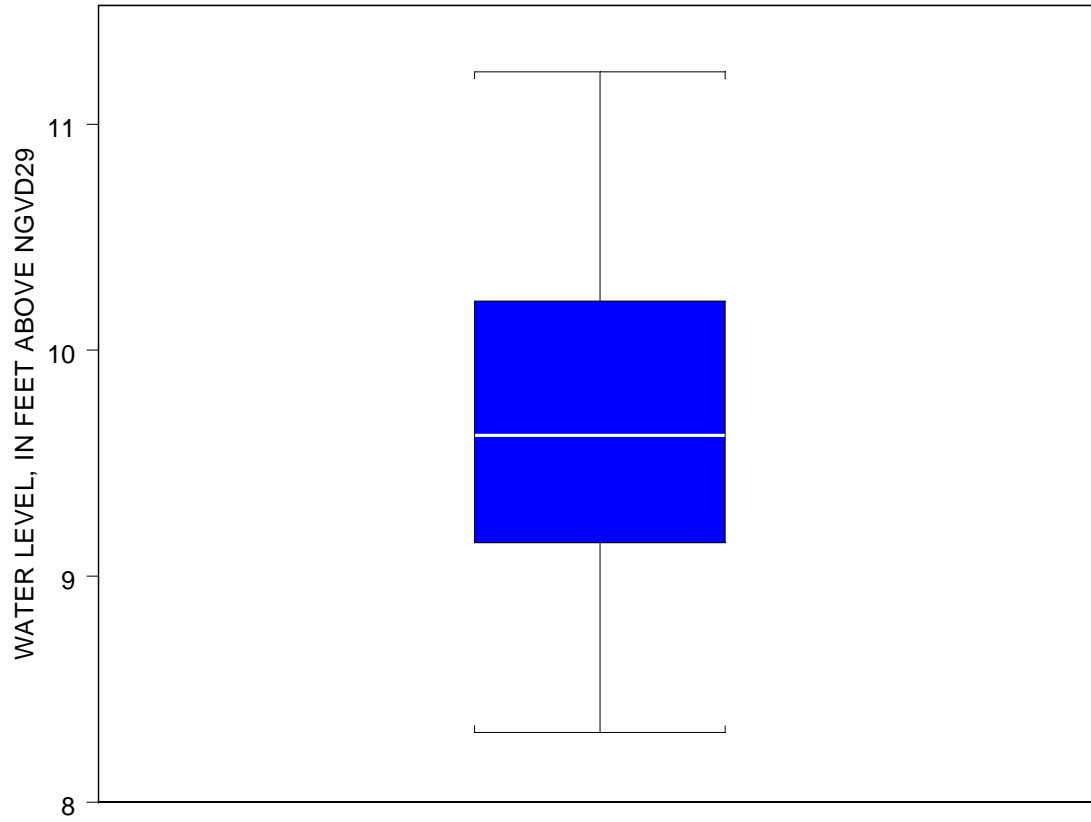


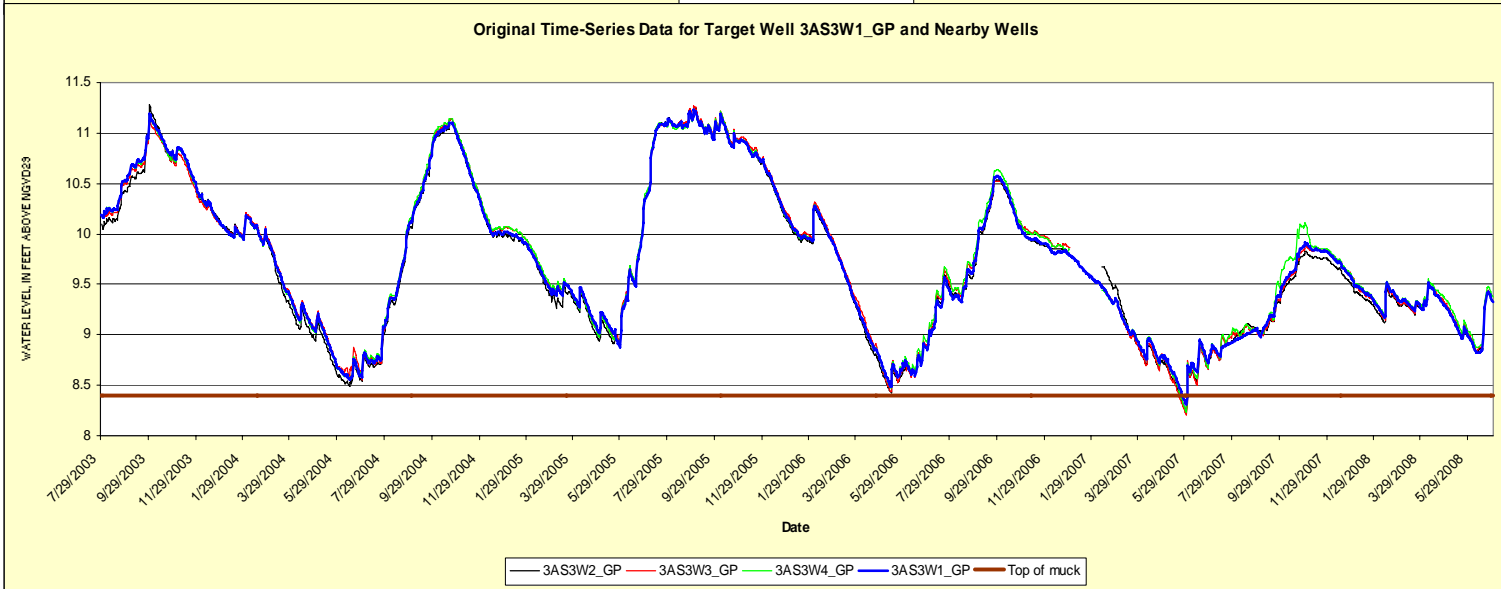
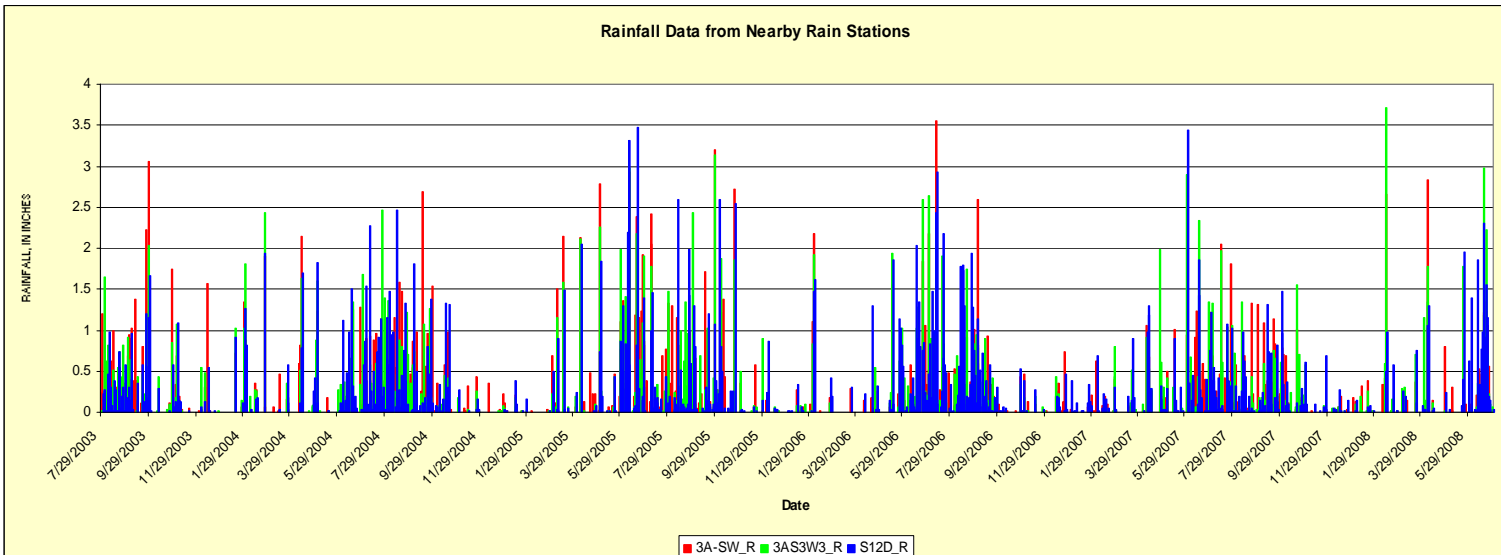


Revised Time-Series Data from Target Well 3AN1W4_GP

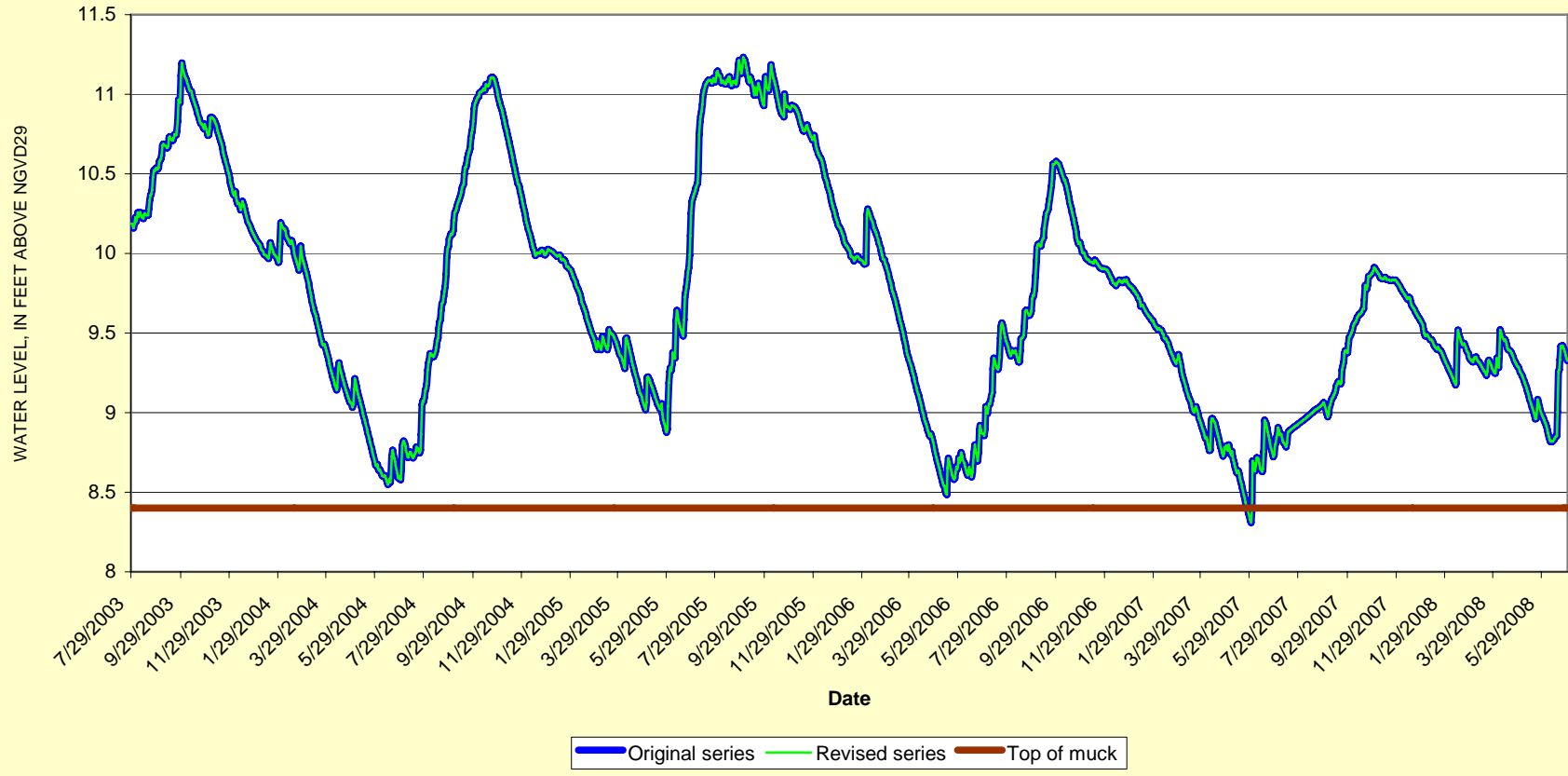


3AS3W1_GP

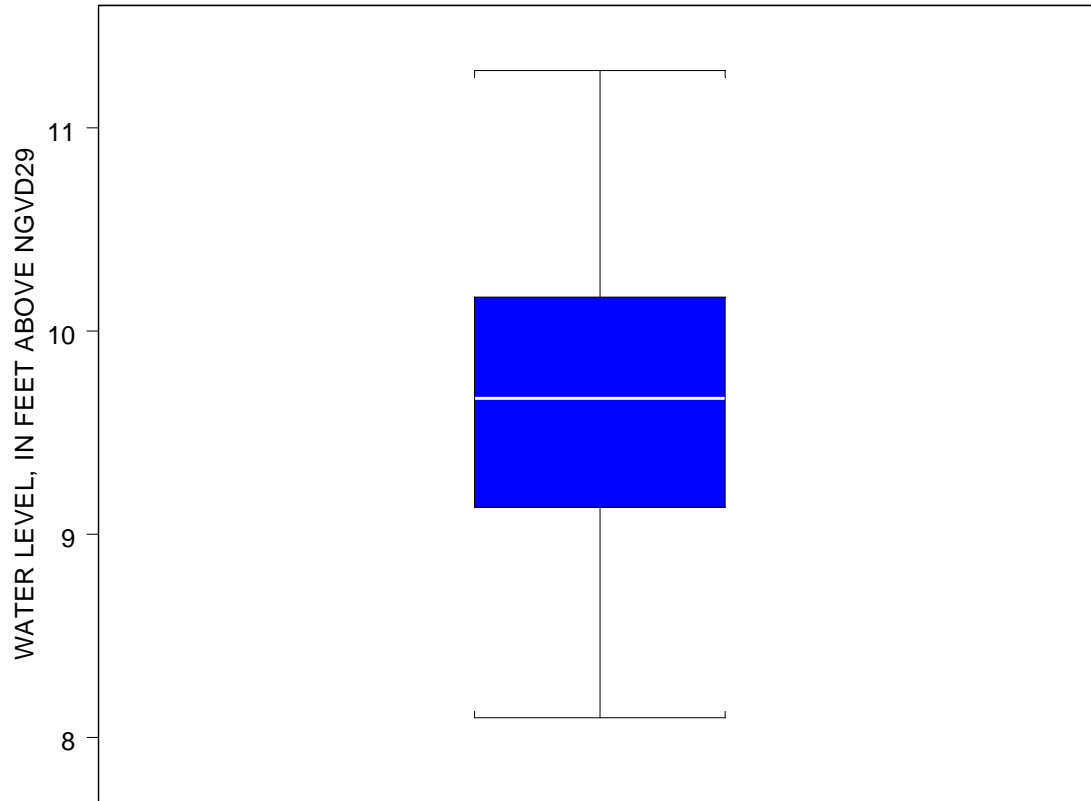


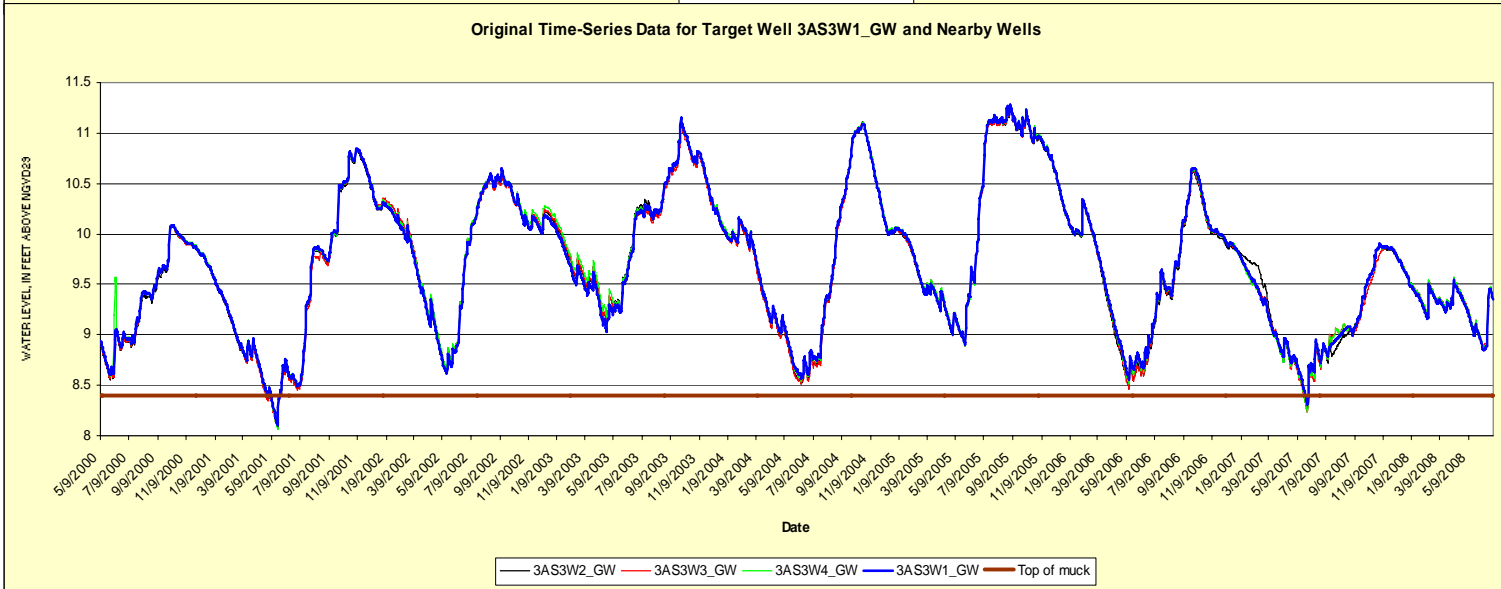
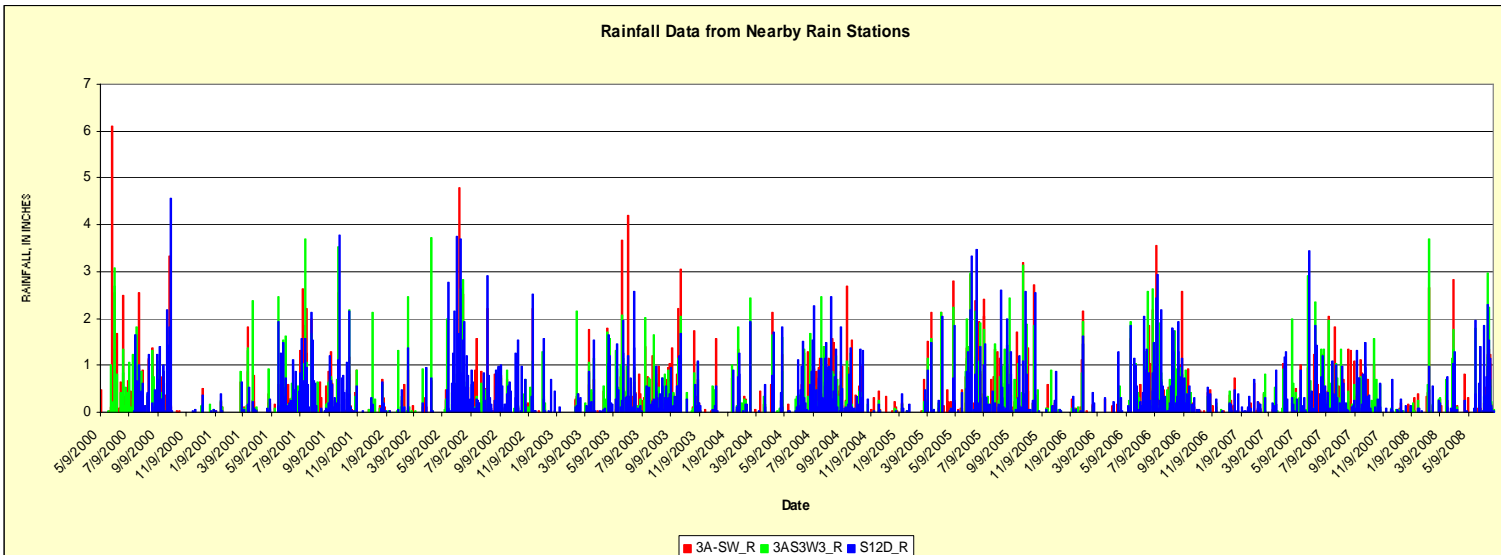


Revised Time-Series Data from Target Well 3AS3W1_GP

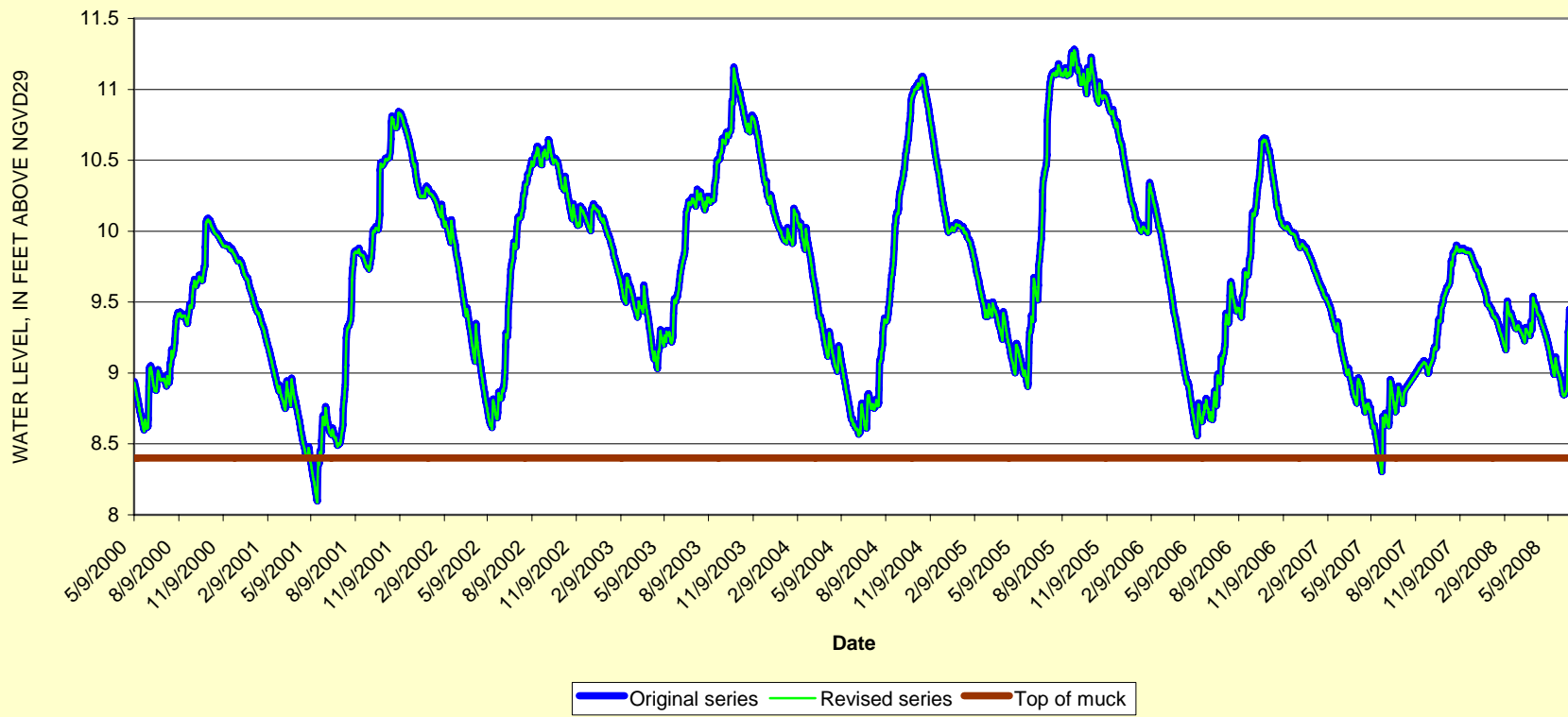


3AS3W1_GW

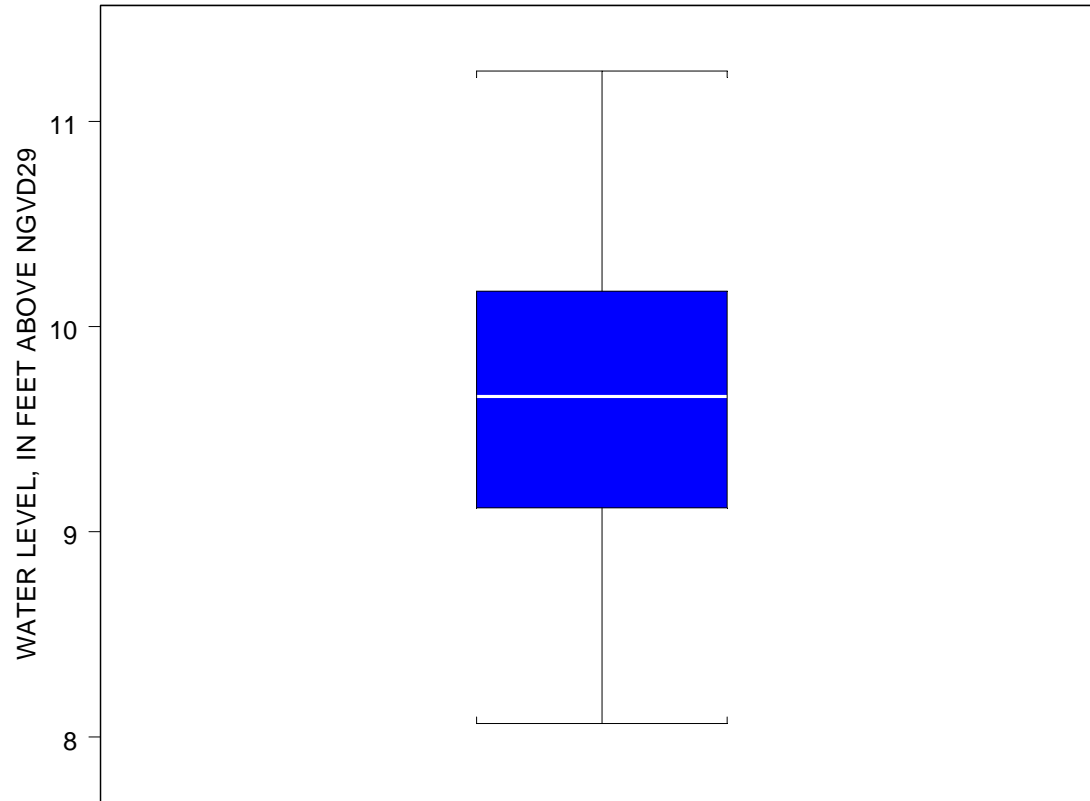




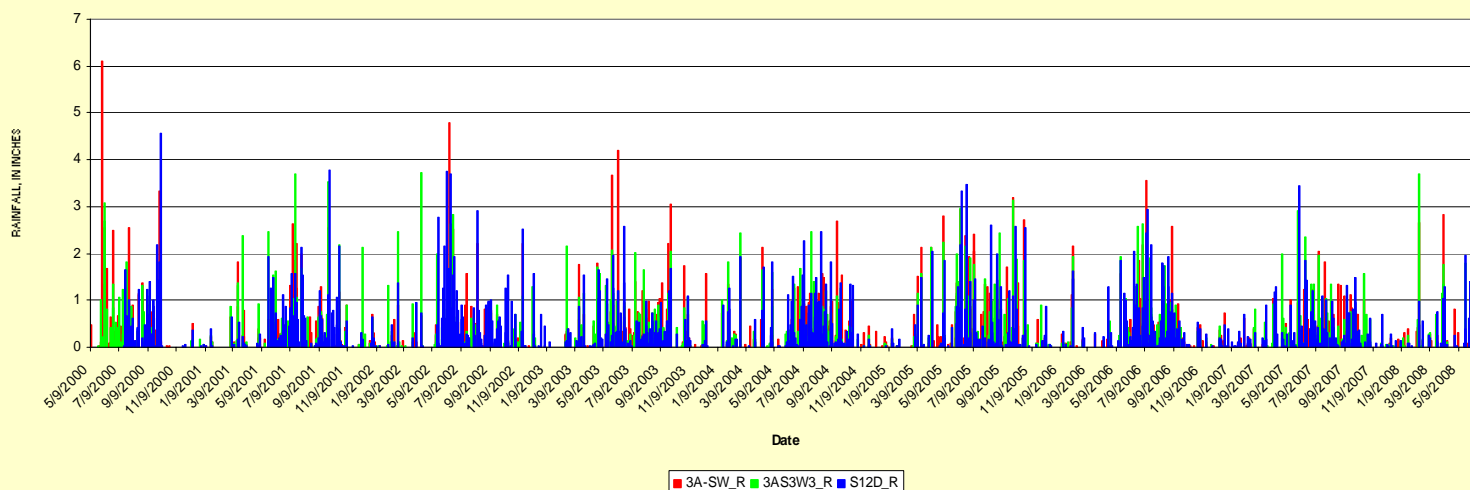
Revised Time-Series Data from Target Well 3AS3W1_GW



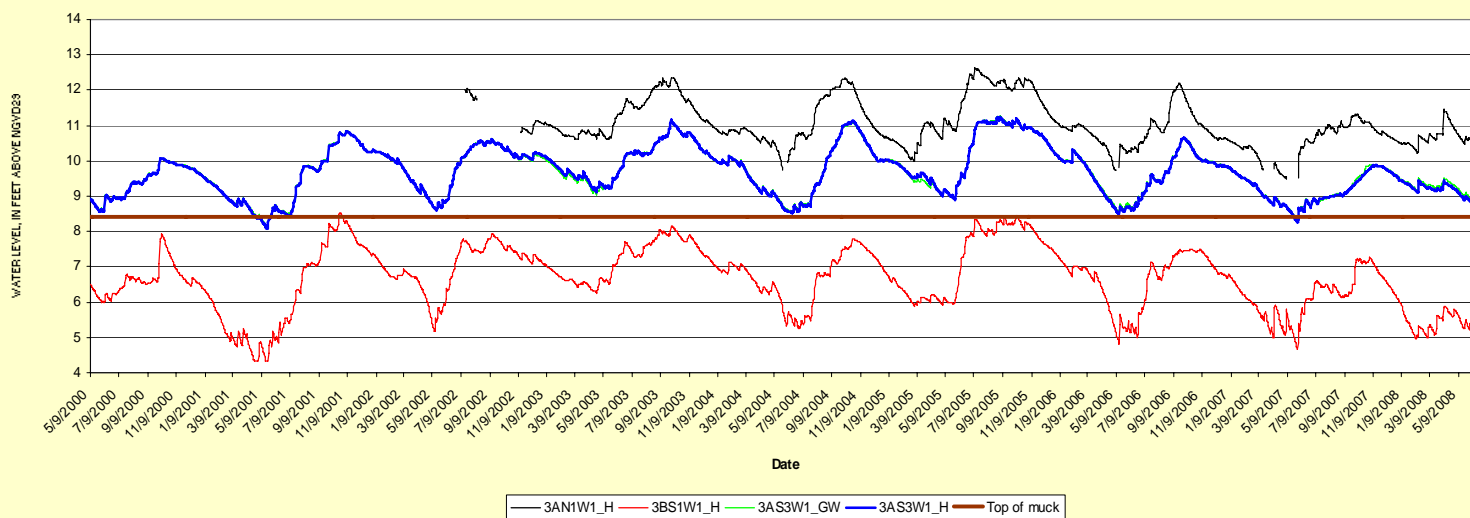
3AS3W1_H



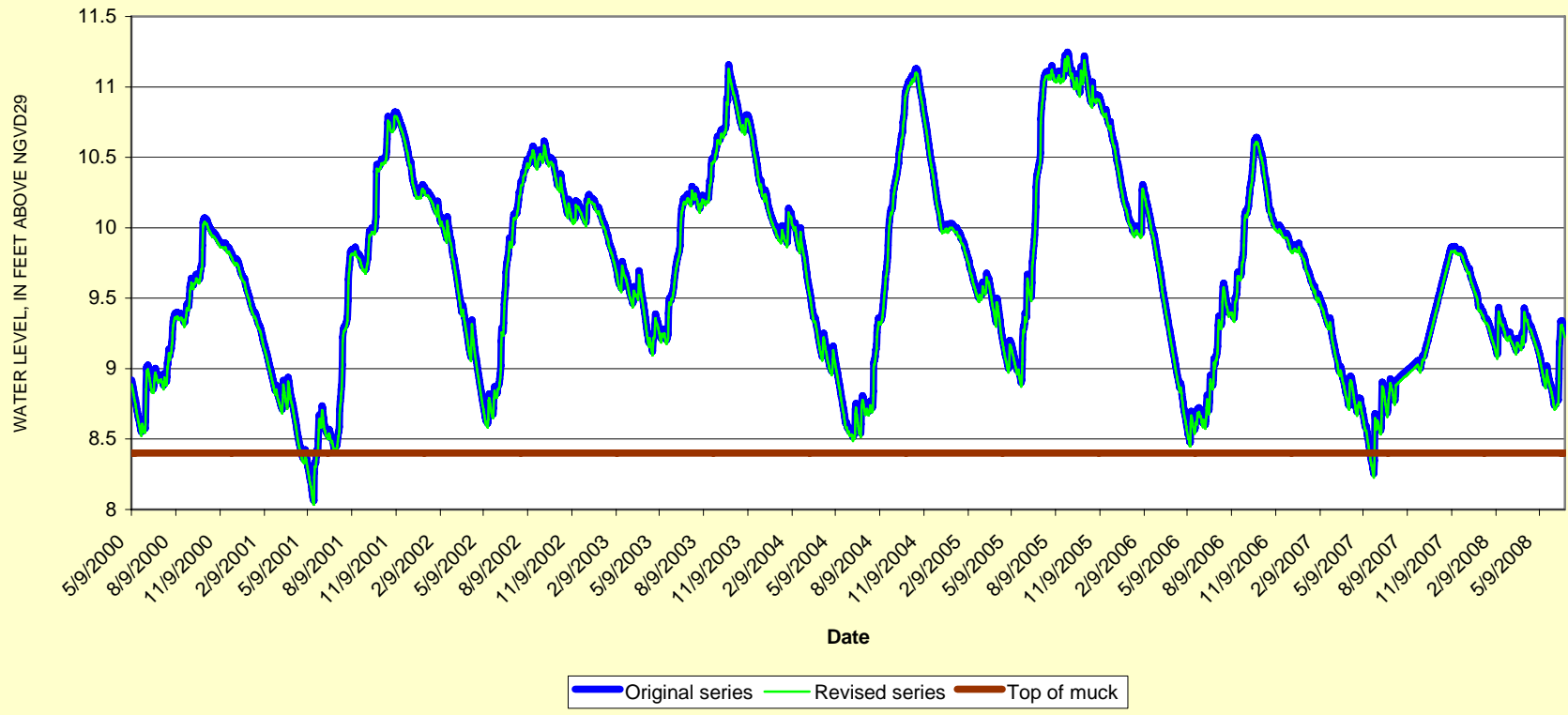
Rainfall Data from Nearby Rain Stations



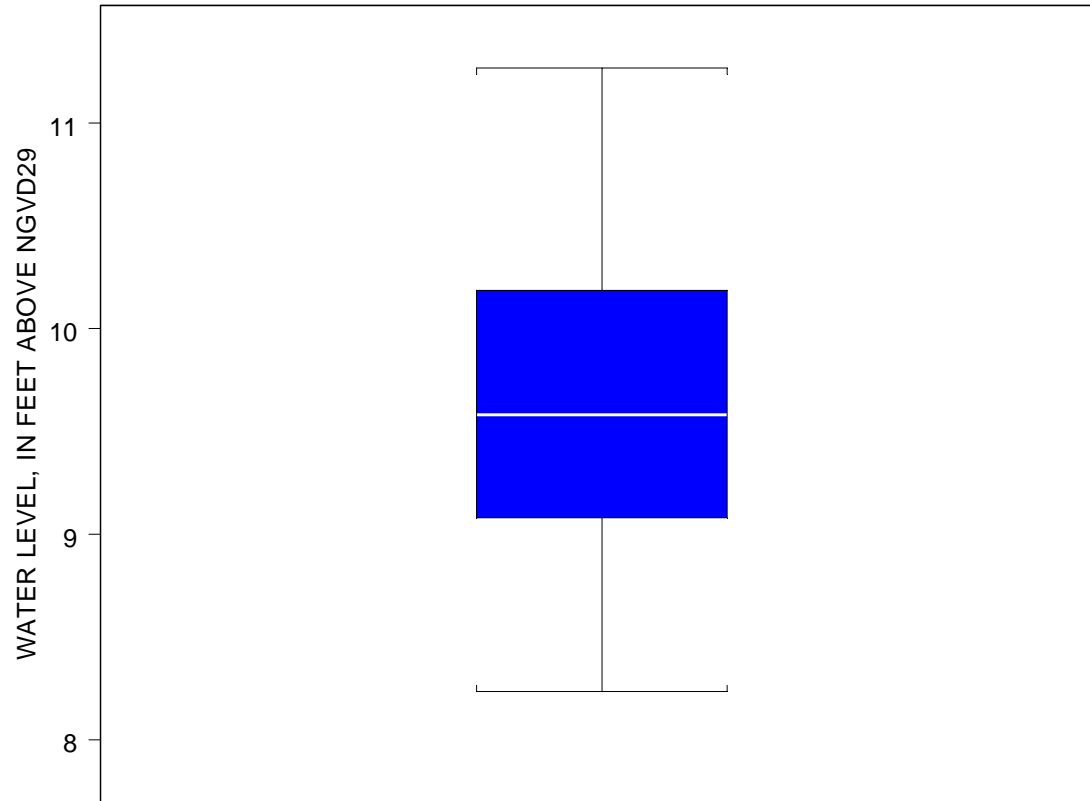
Original Time-Series Data for Target Well 3AS3W1_H and Nearby Stations

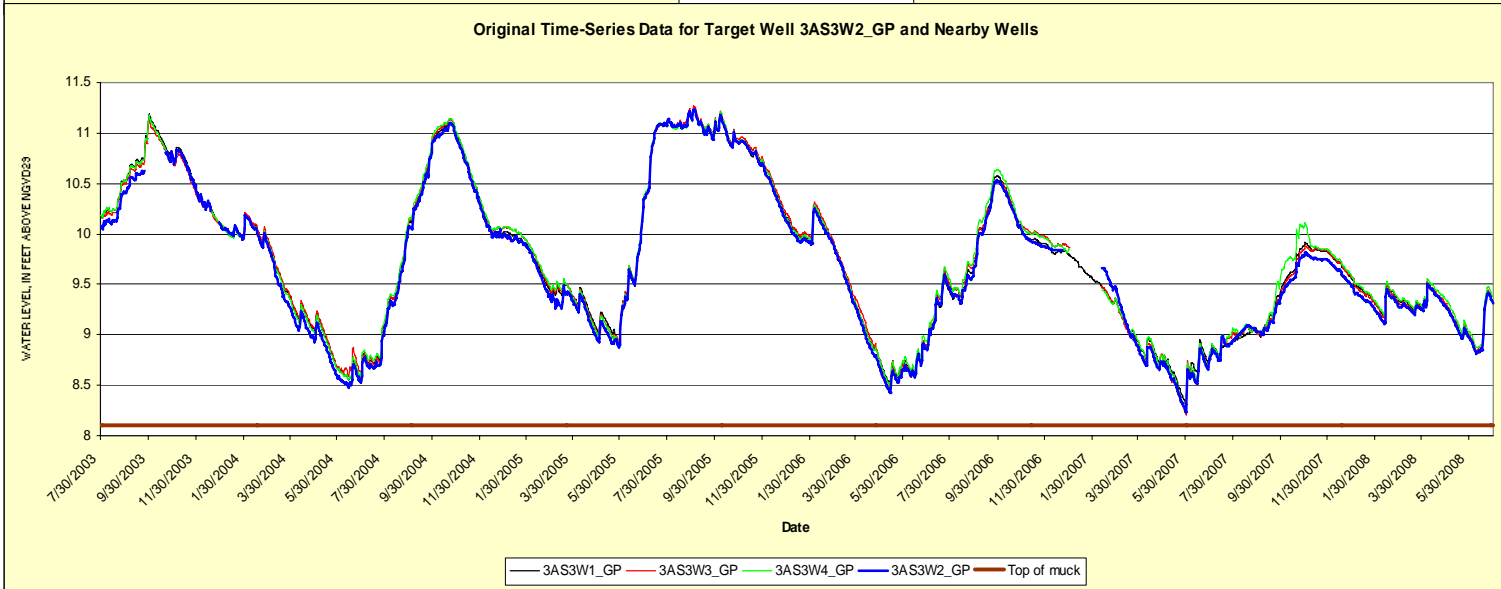
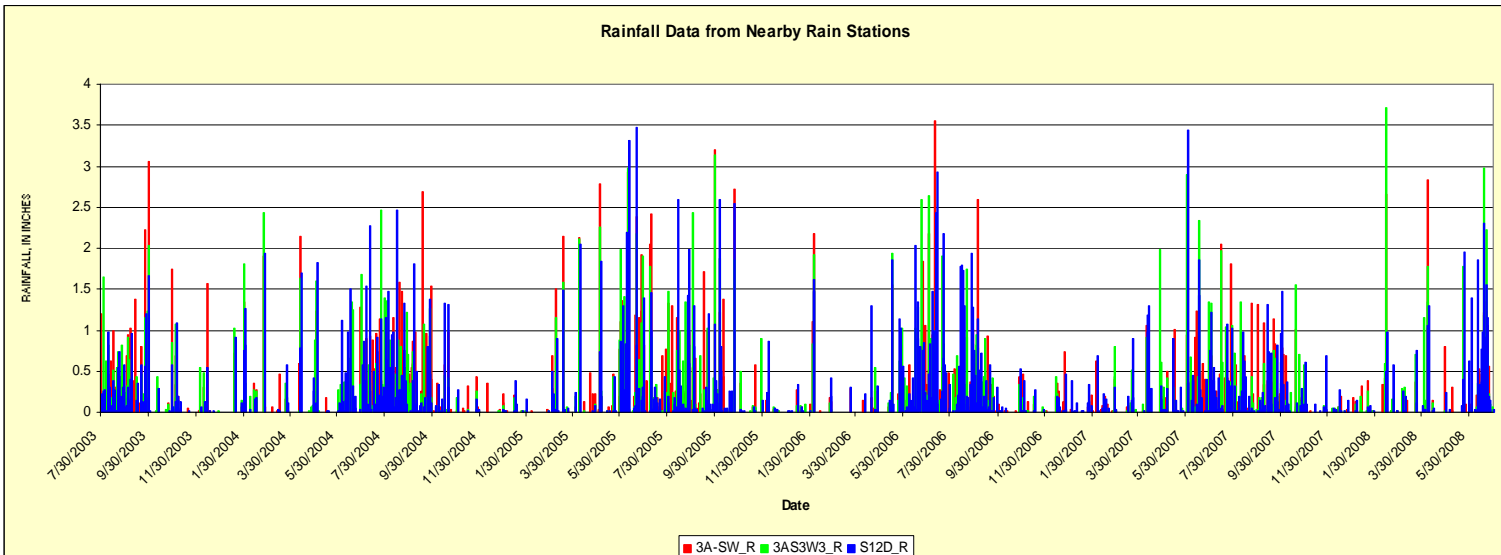


Revised Time-Series Data from Target Well 3AS3W1_H

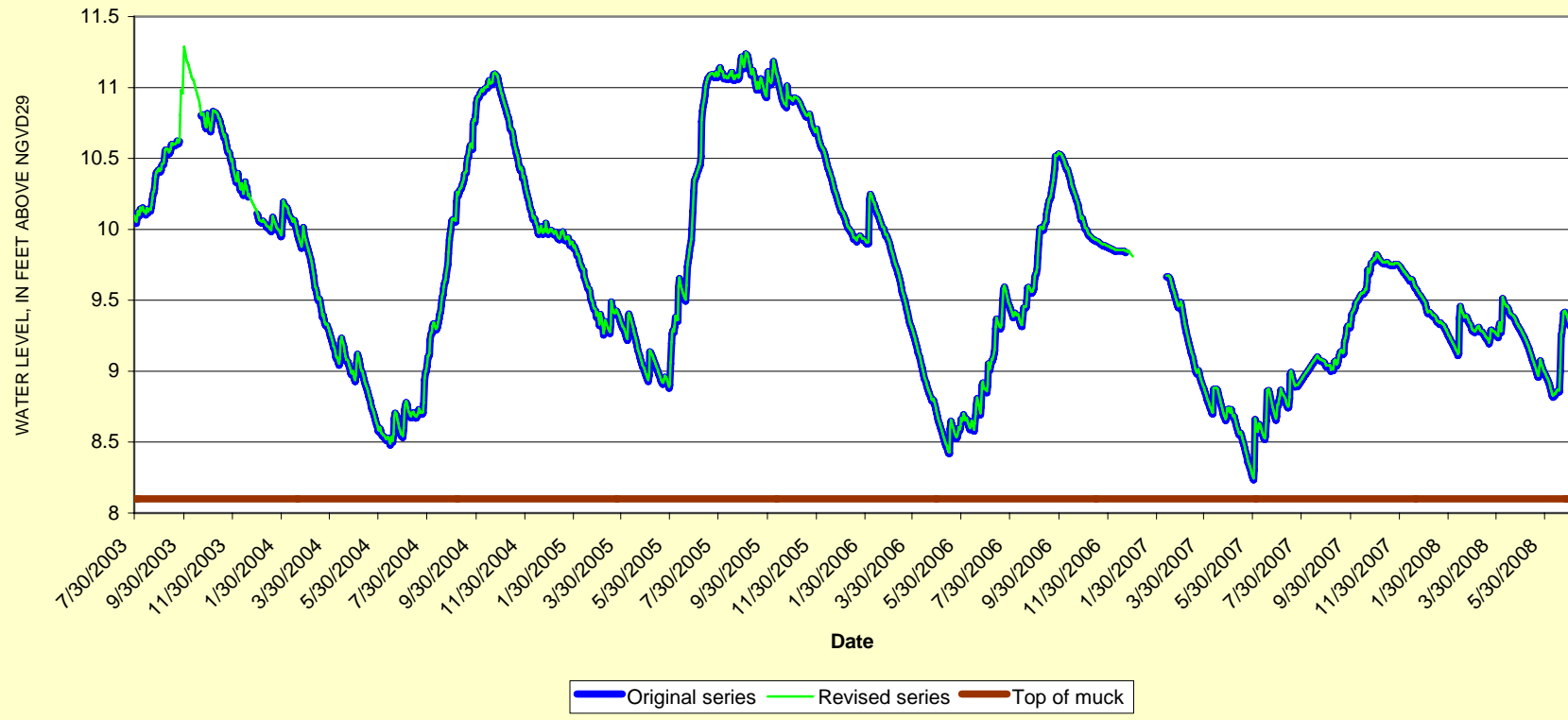


3AS3W2_GP

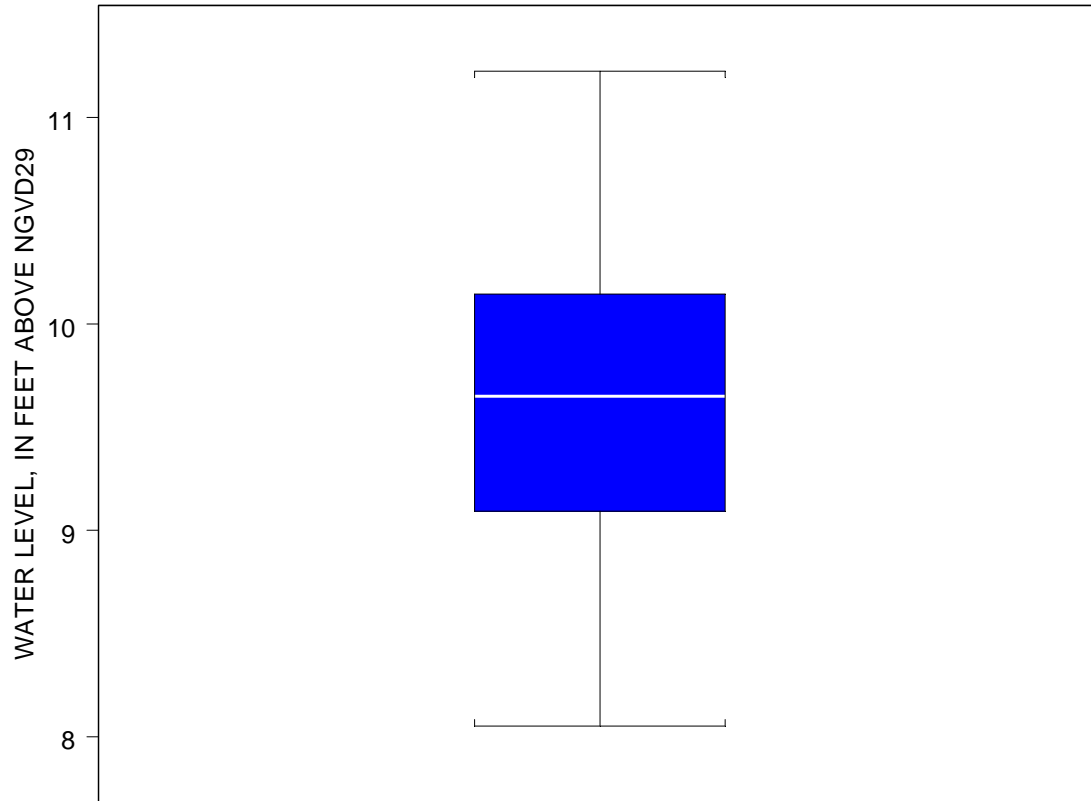


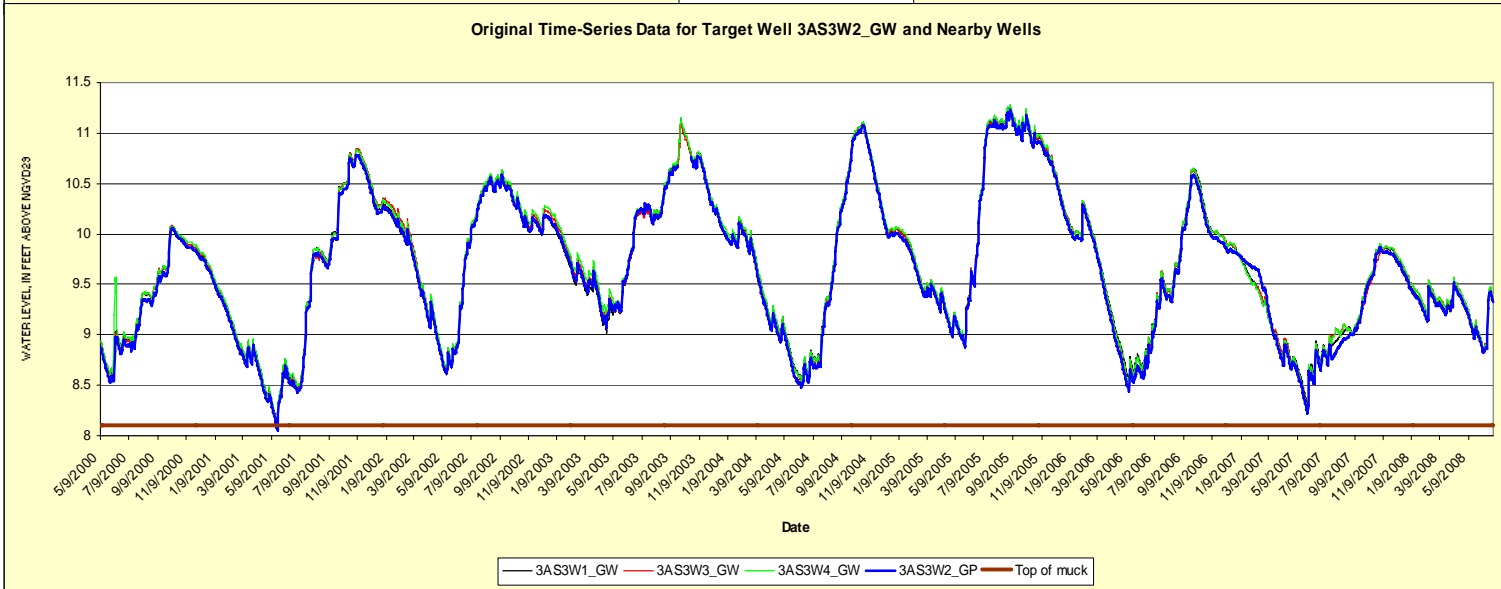
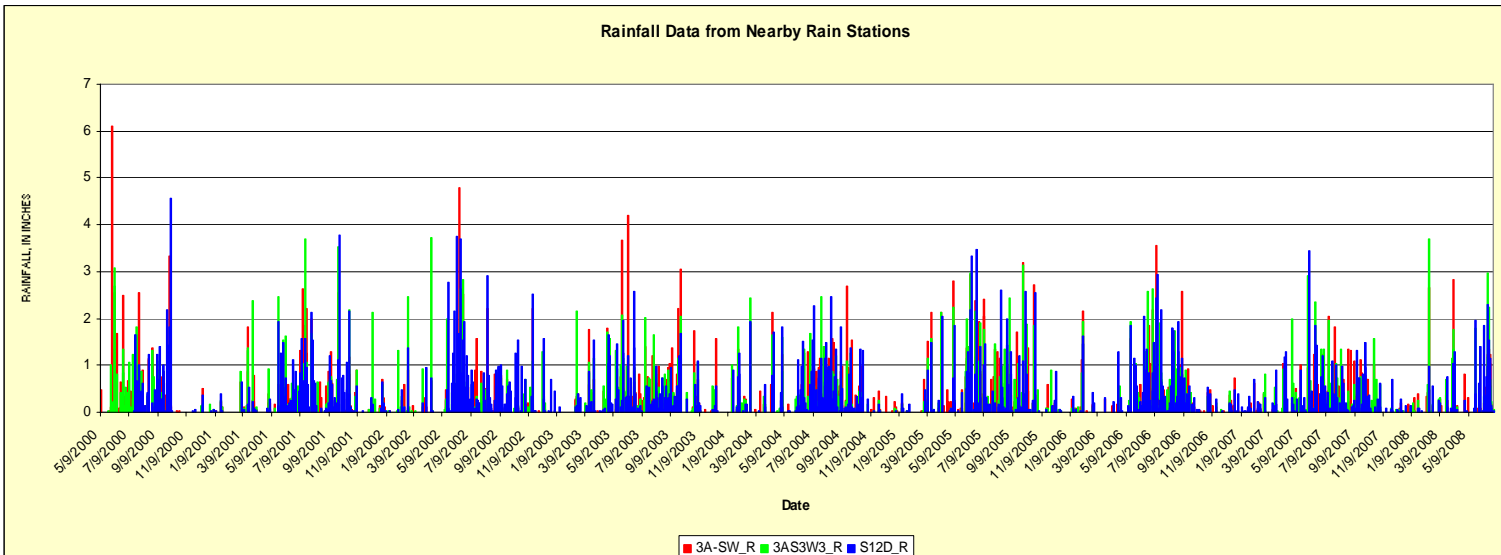


Revised Time-Series Data from Target Well 3AS3W2_GP

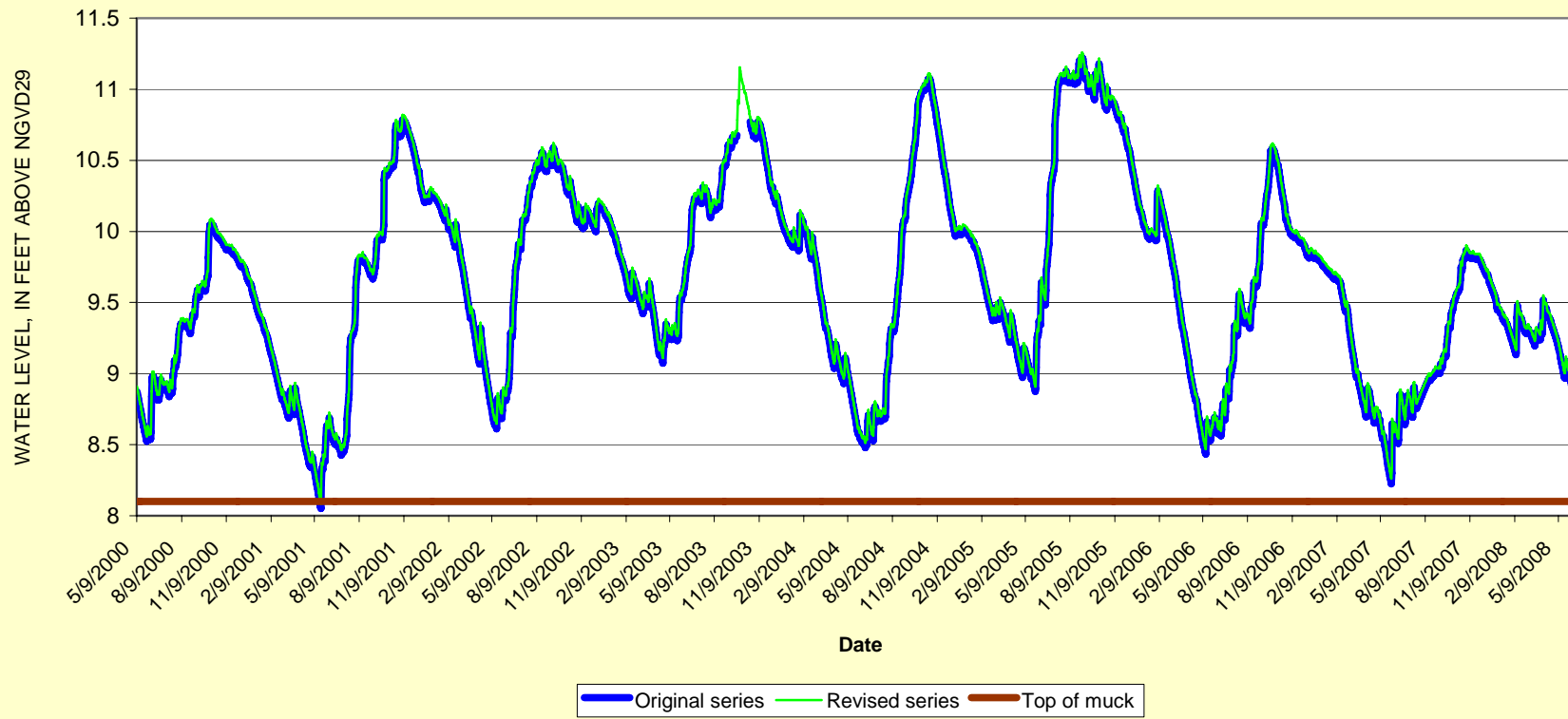


3AS3W2_GW

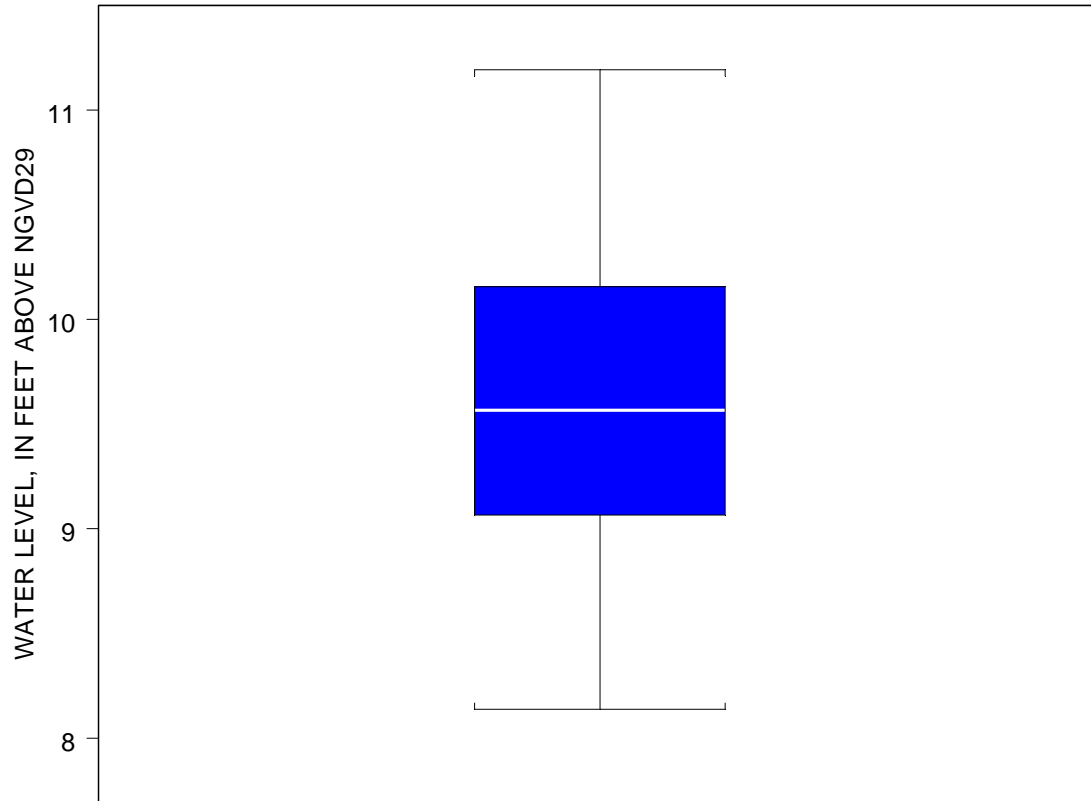


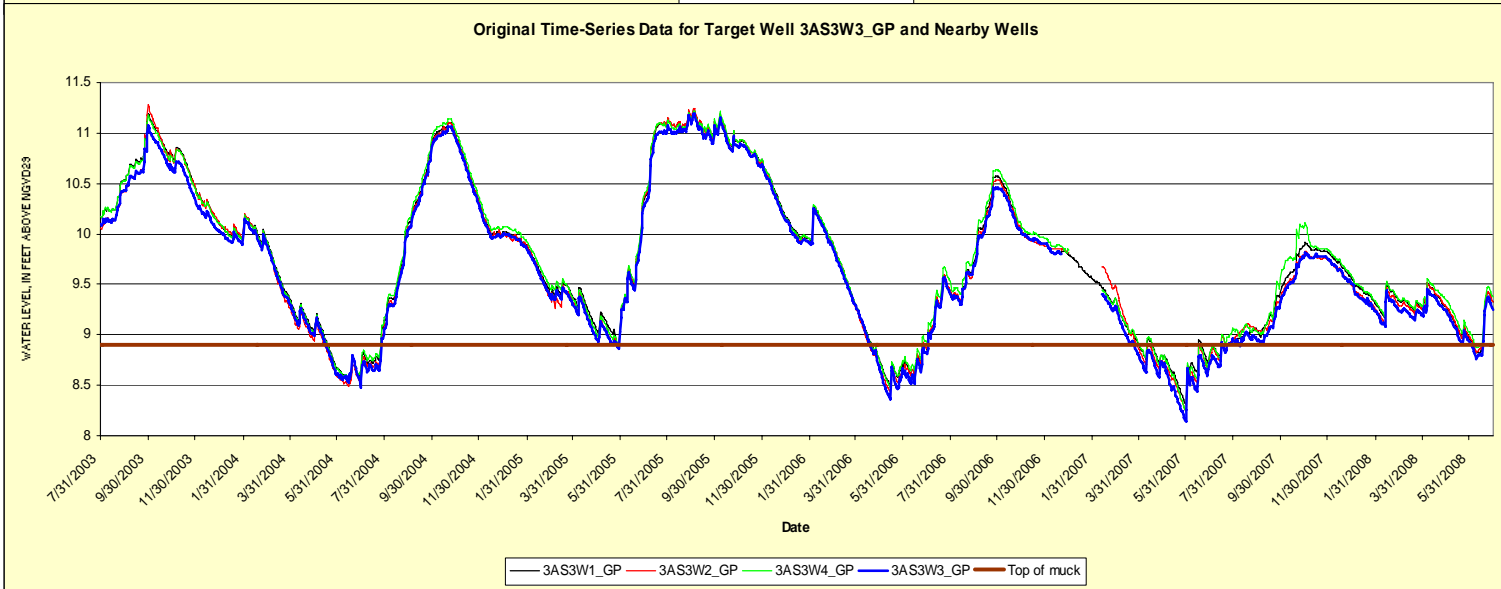
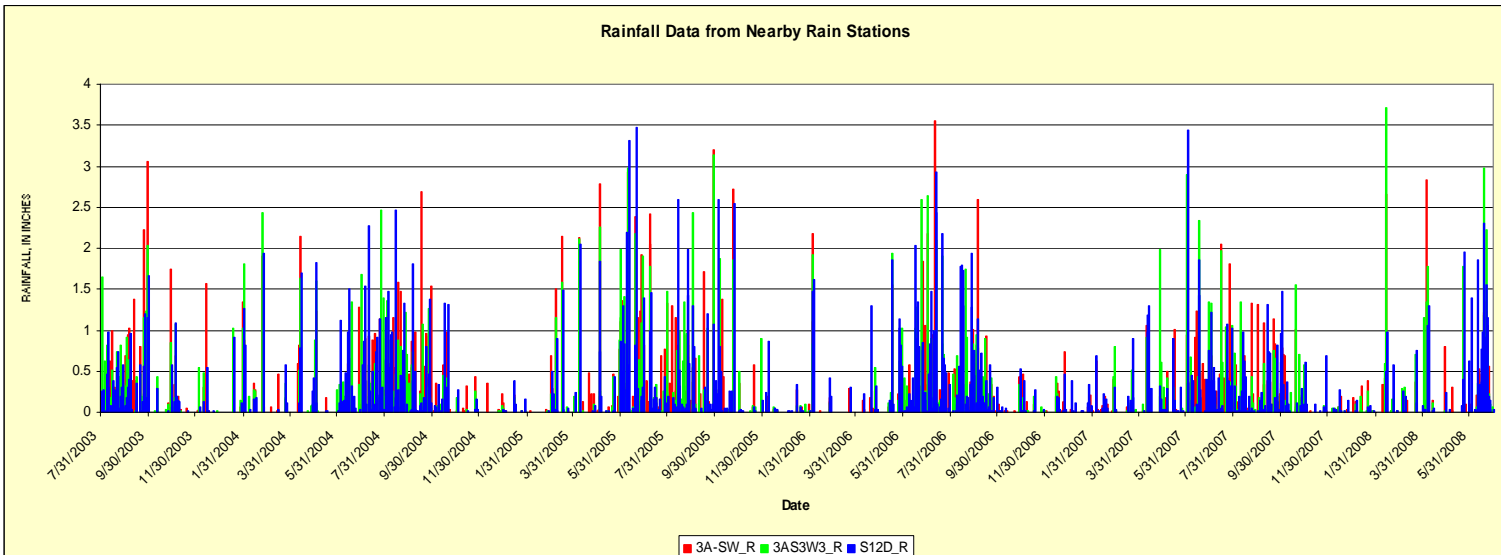


Revised Time-Series Data from Target Well 3AS3W2_GW

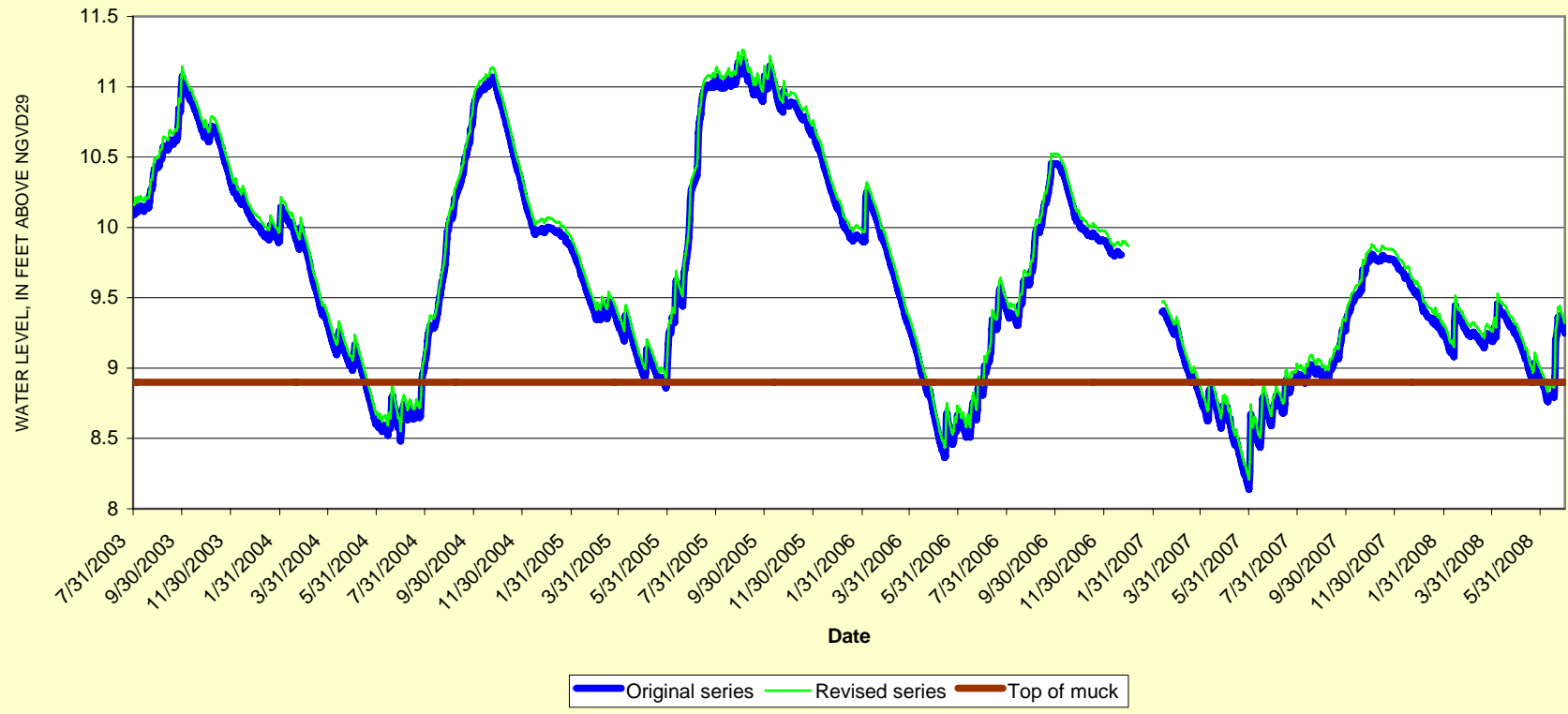


3AS3W3_GP

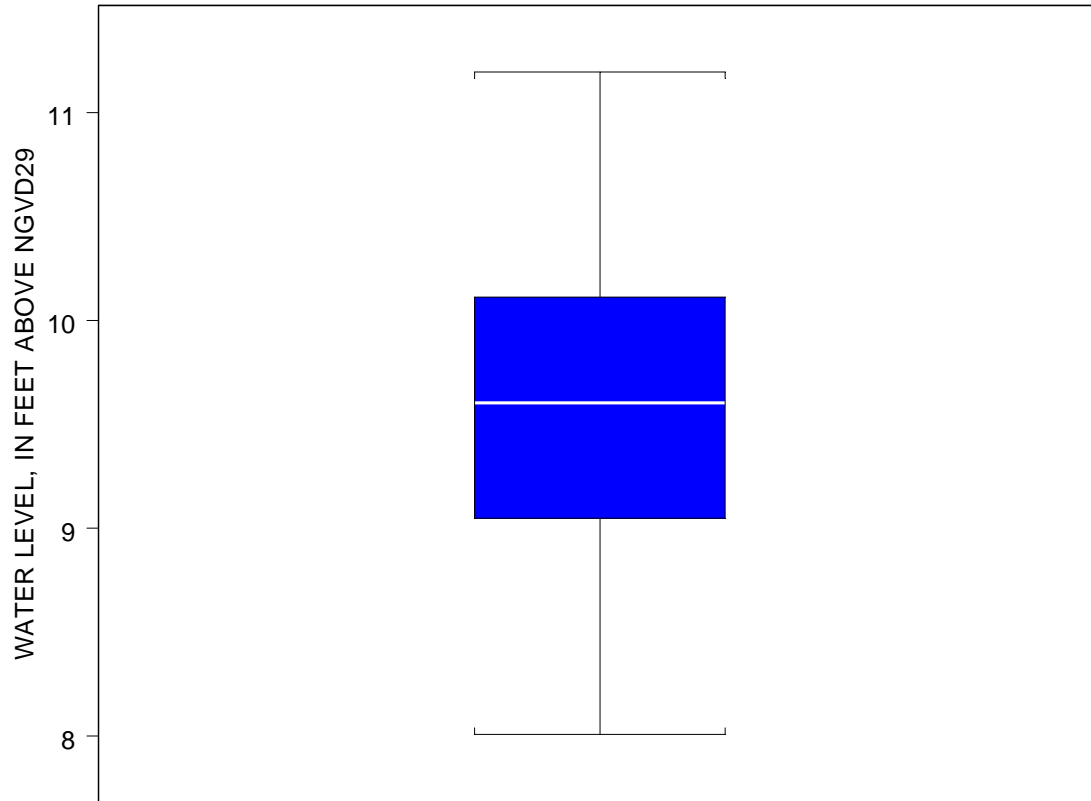


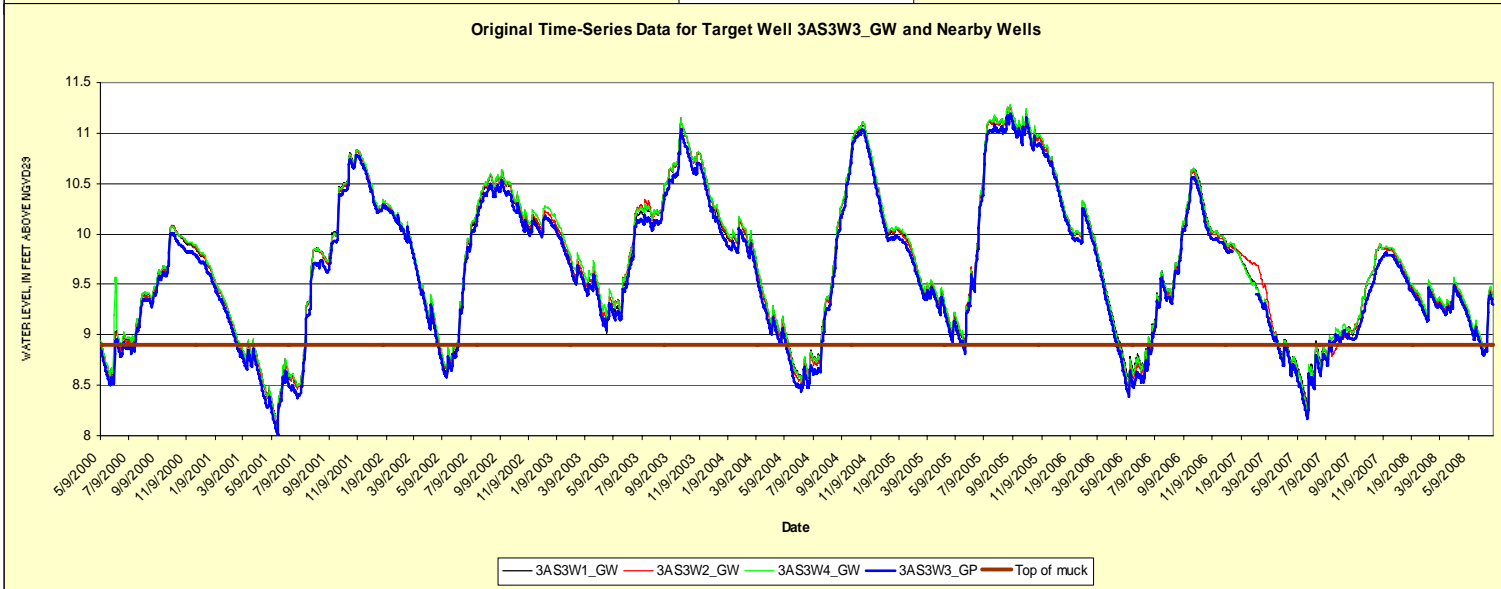
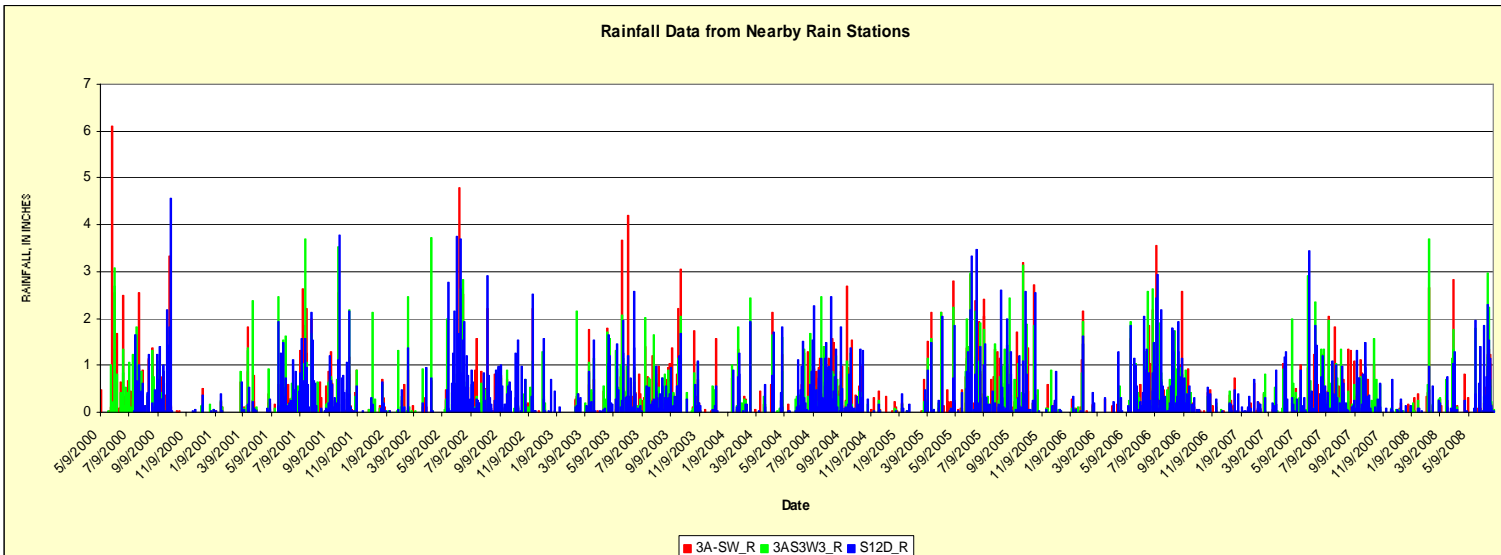


Revised Time-Series Data from Target Well 3AS3W3_GP

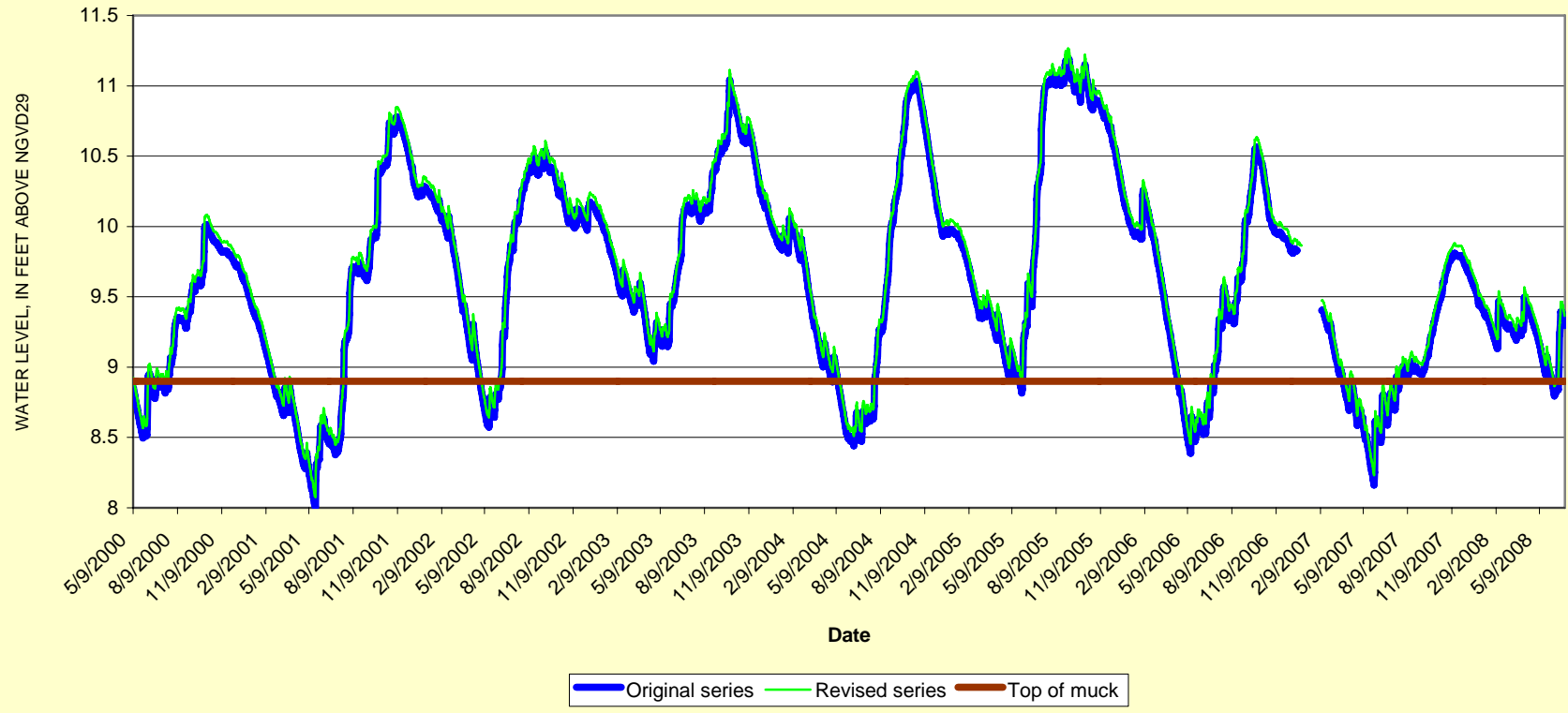


3AS3W3_GW

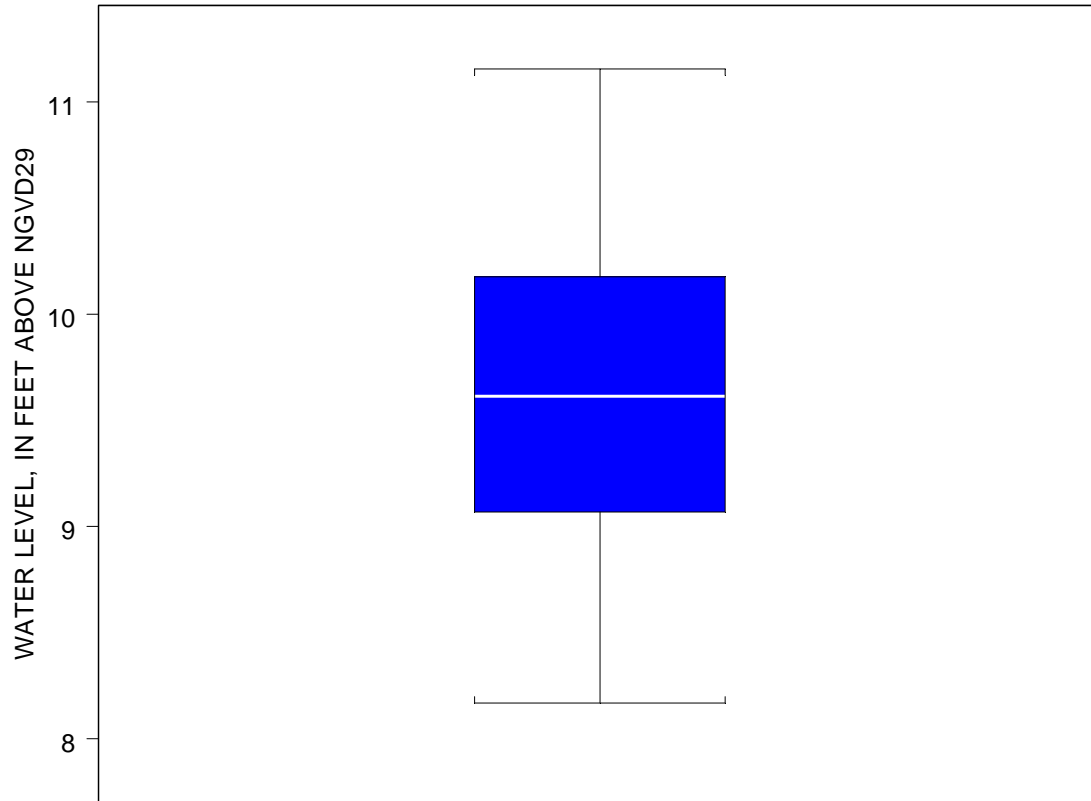


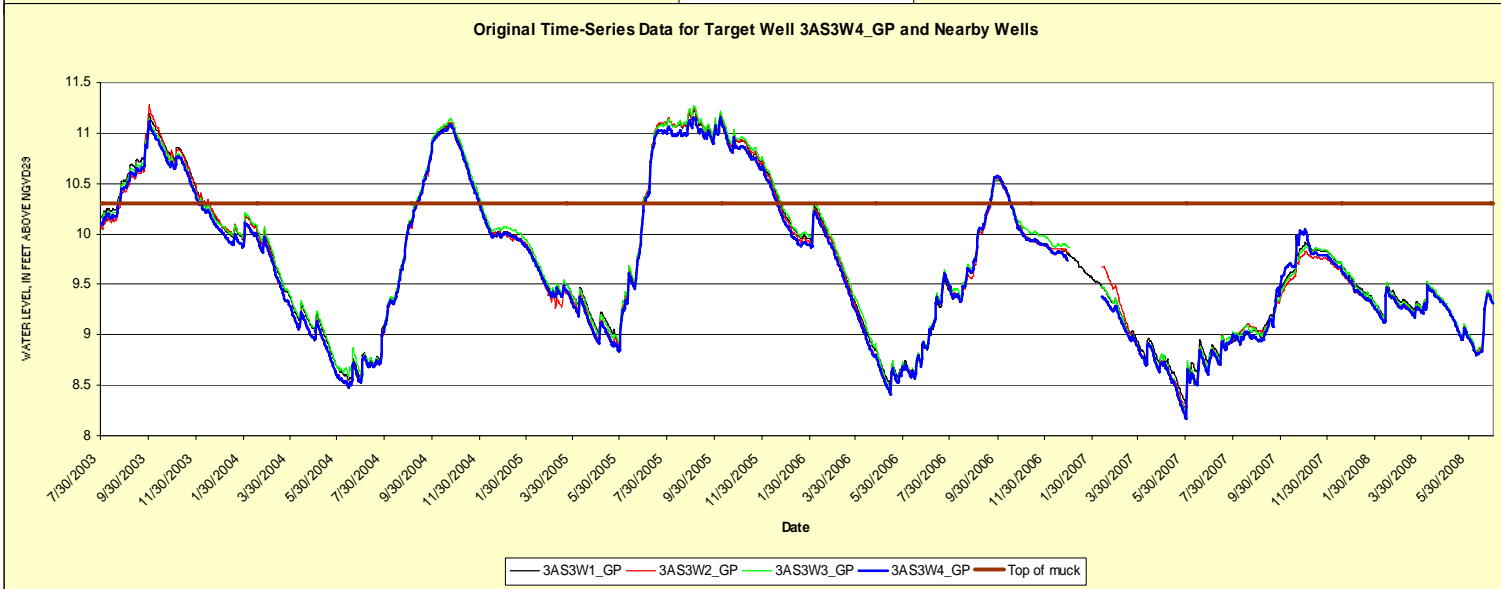
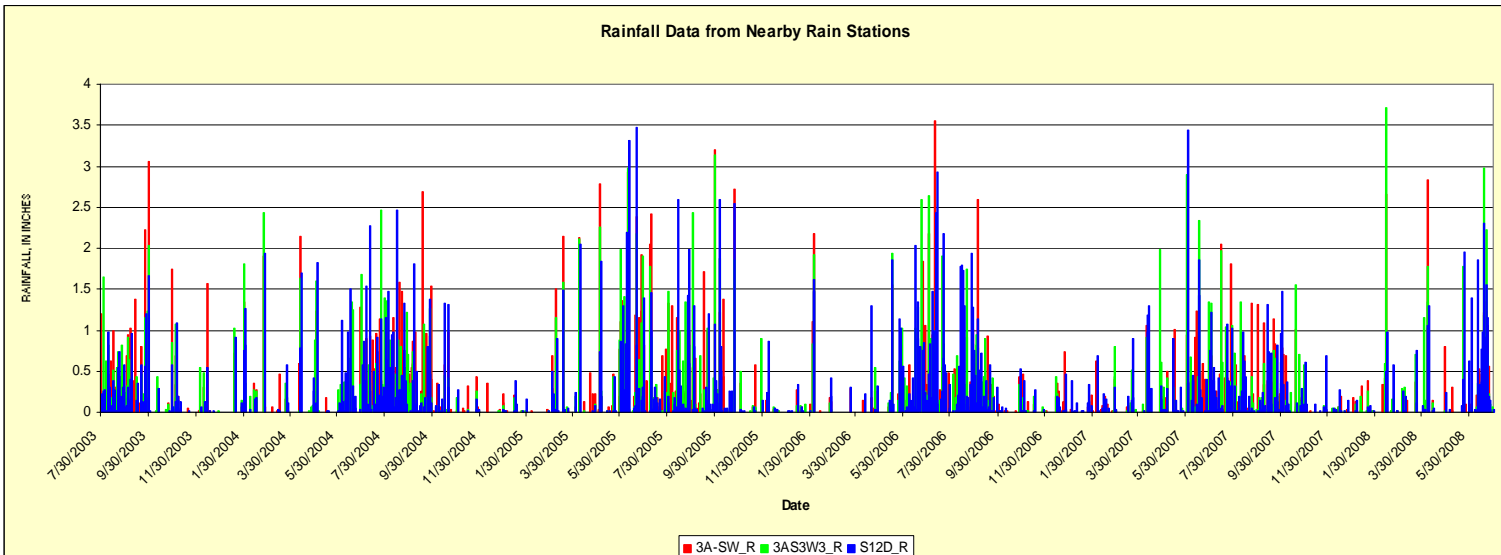


Revised Time-Series Data from Target Well 3AS3W3_GW

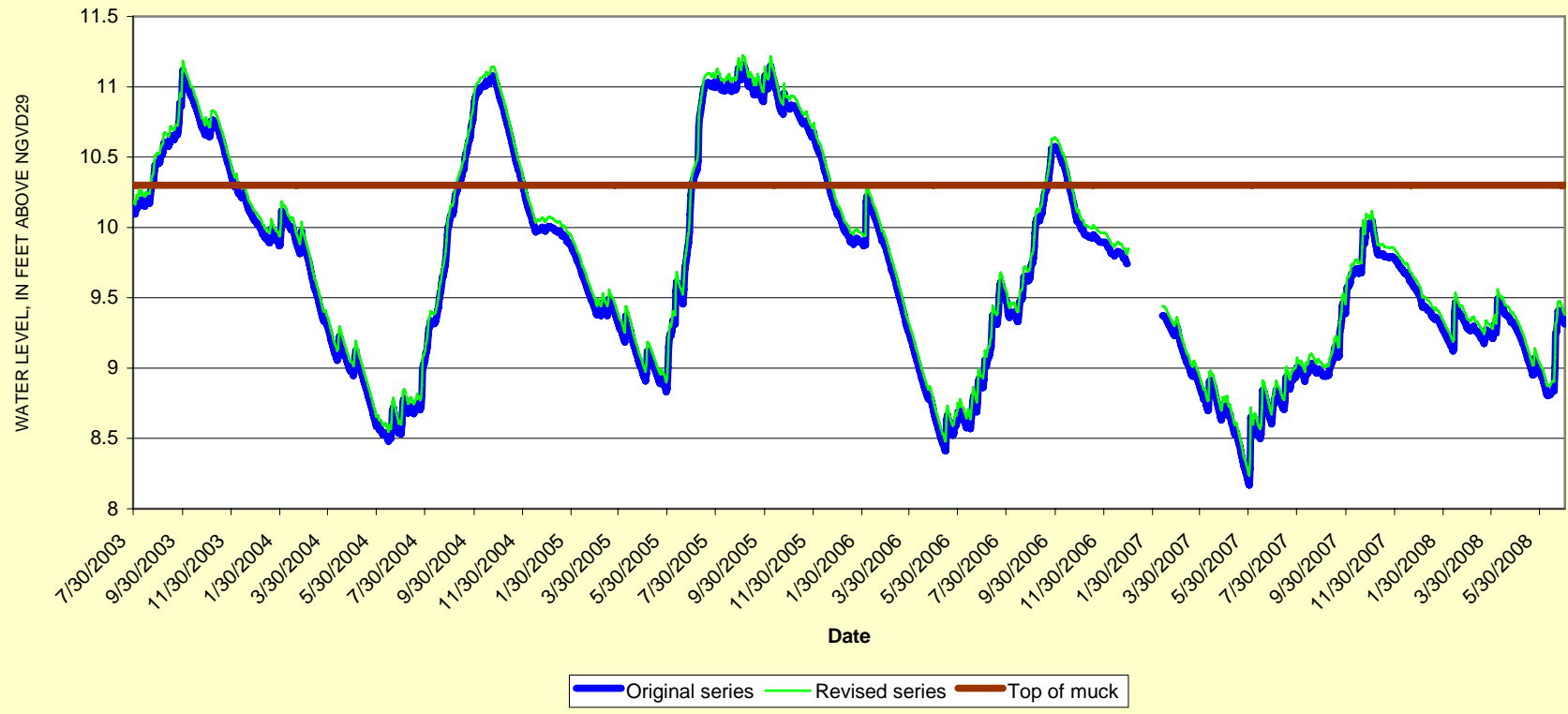


3AS3W4_GP

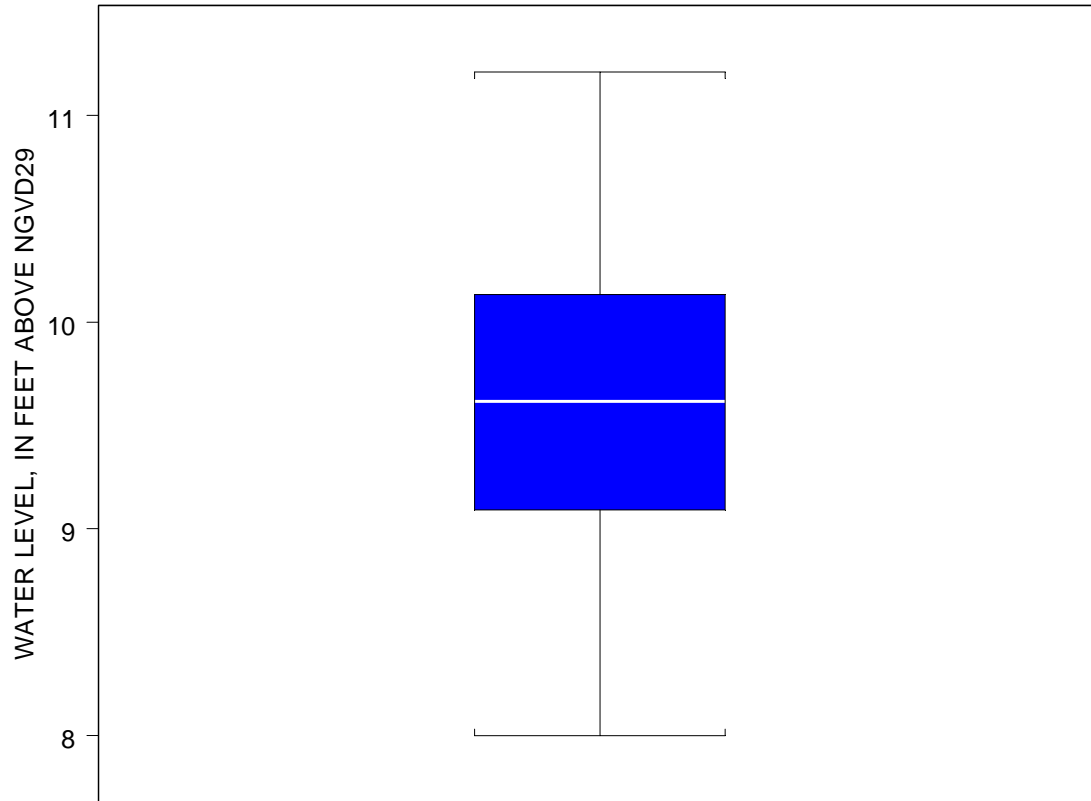


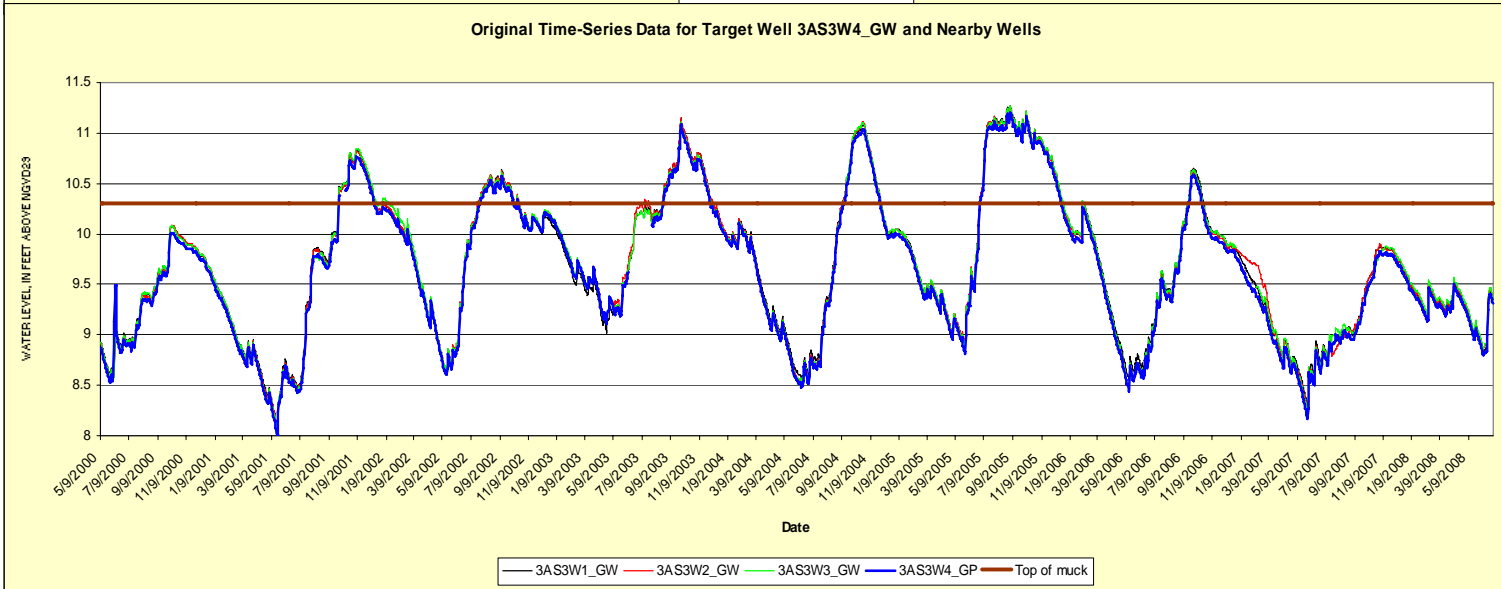
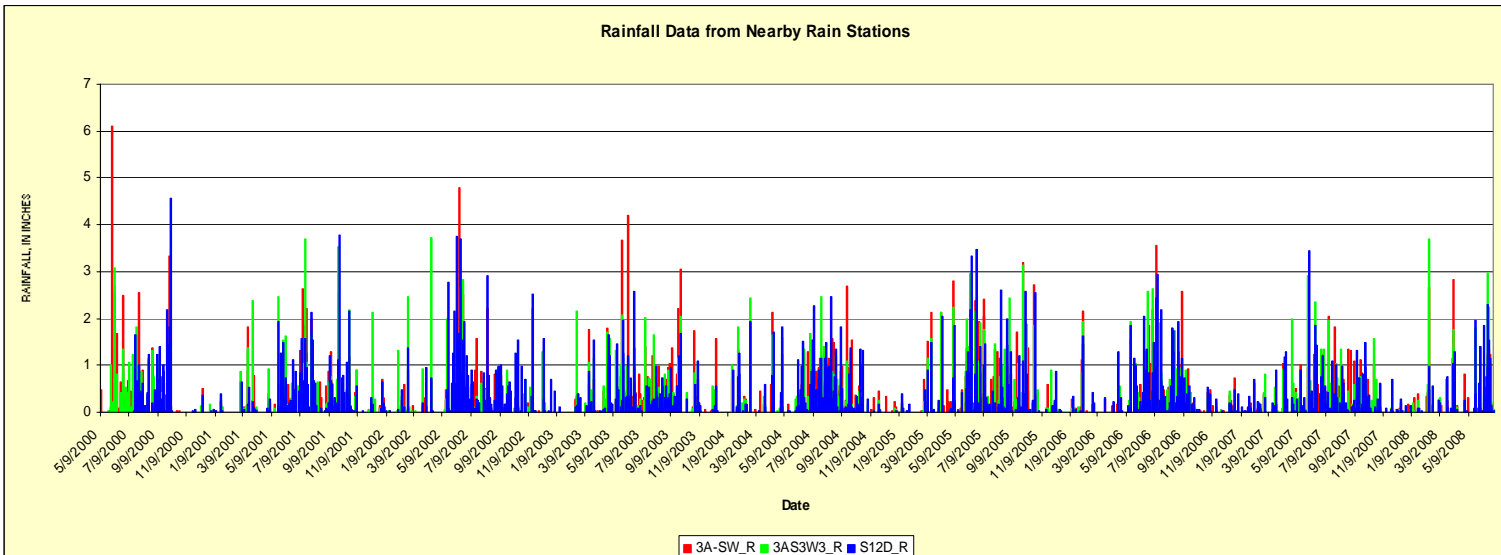


Revised Time-Series Data from Target Well 3AS3W4_GP

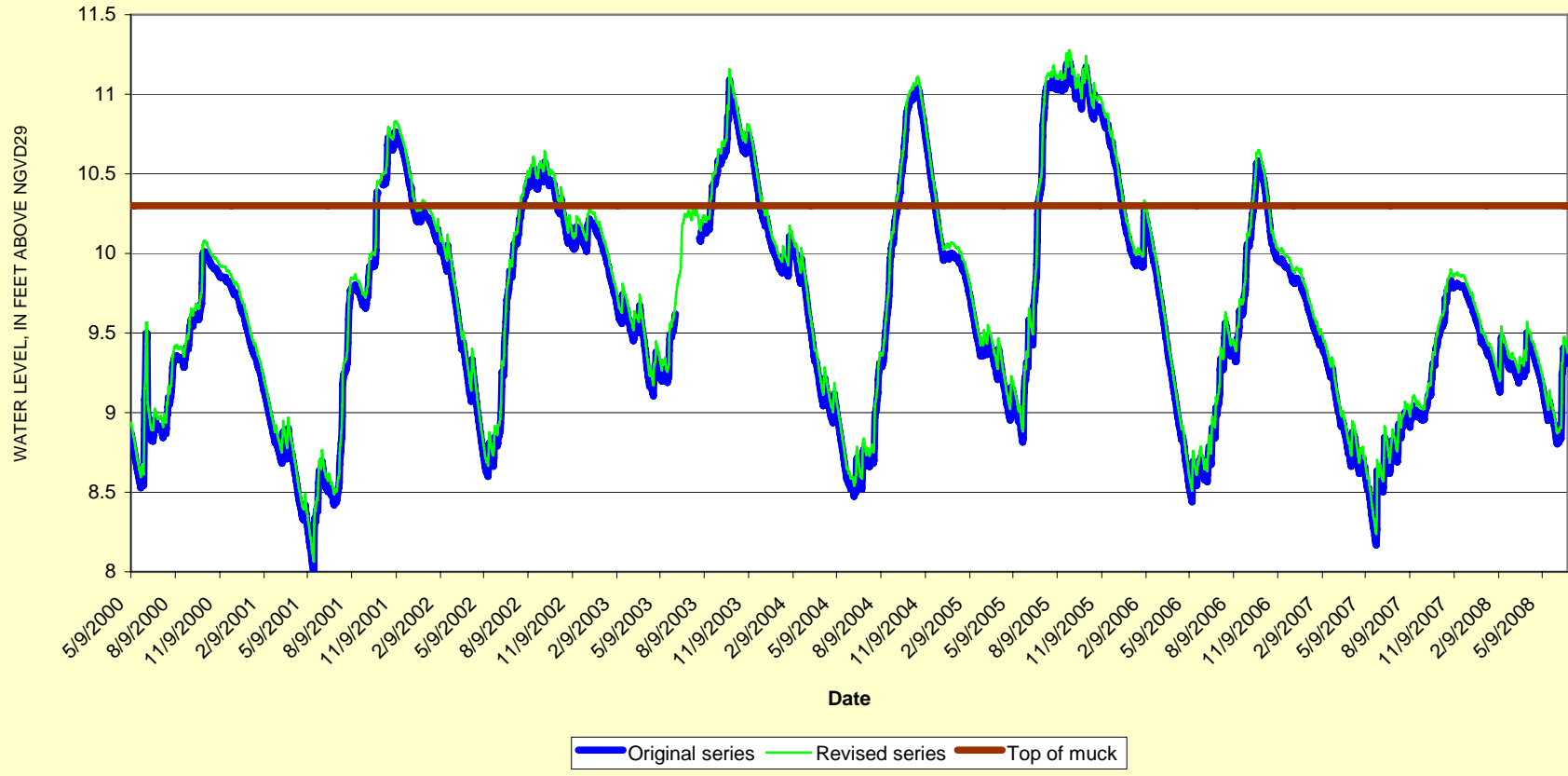


3AS3W4_GW

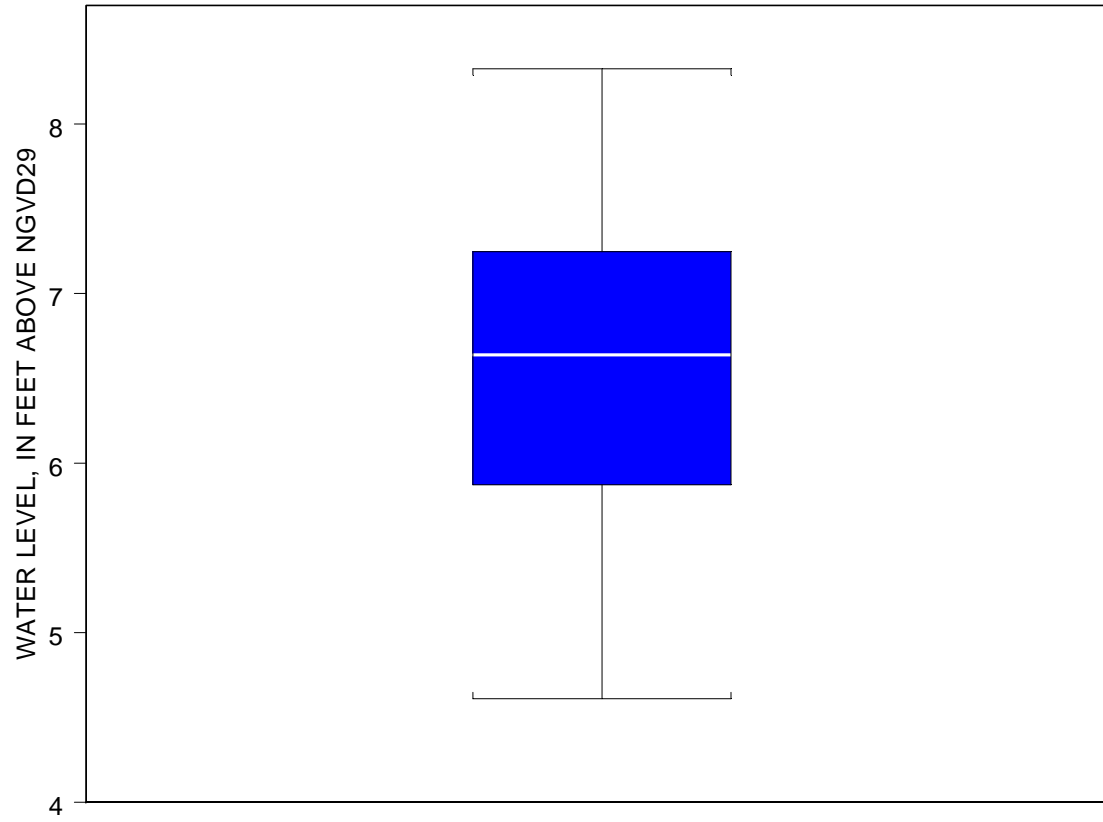


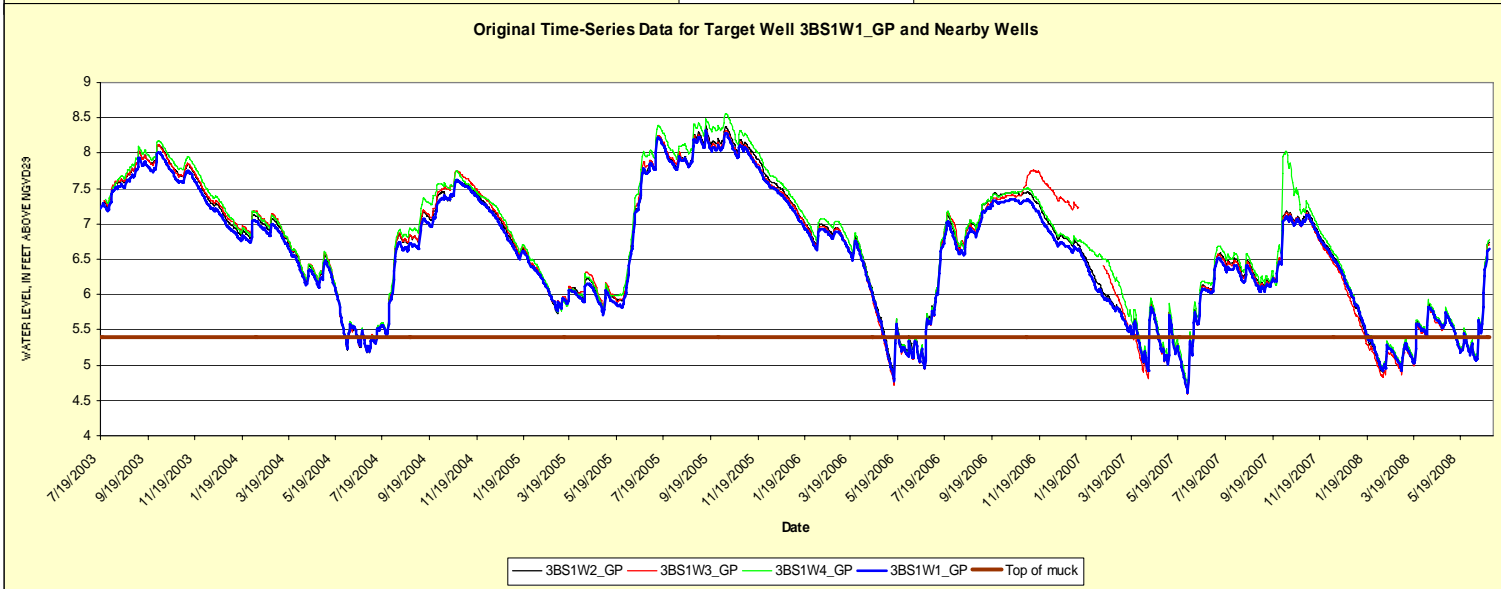
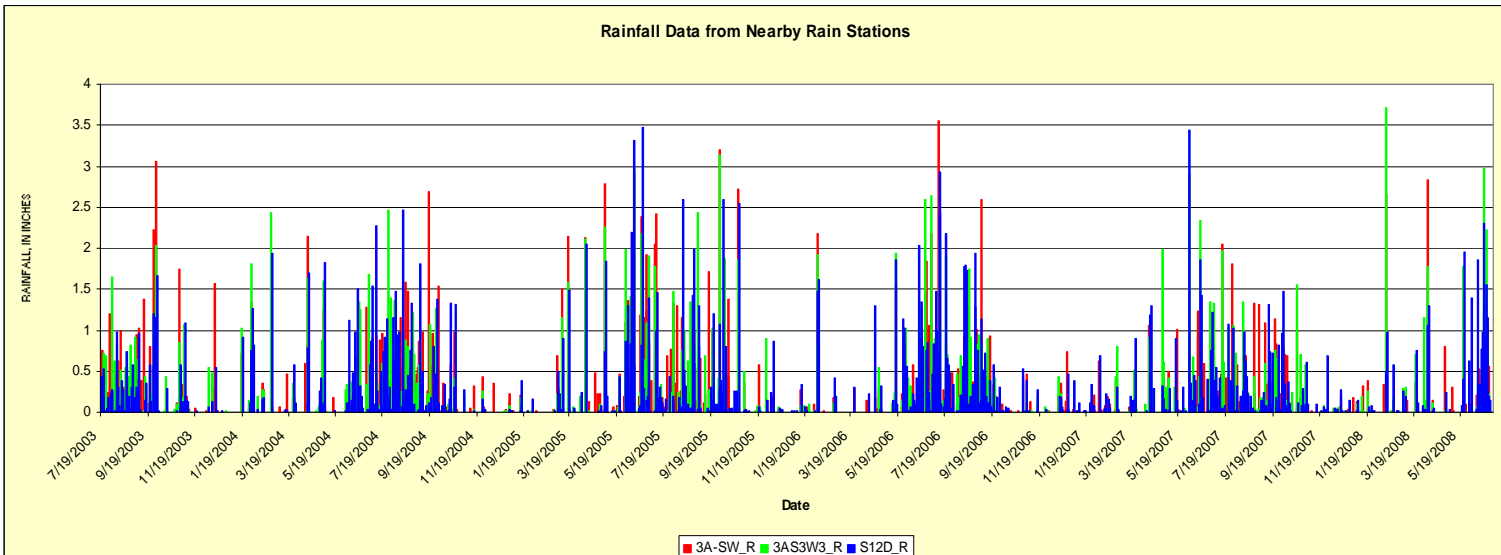


Revised Time-Series Data from Target Well 3AS3W4_GW

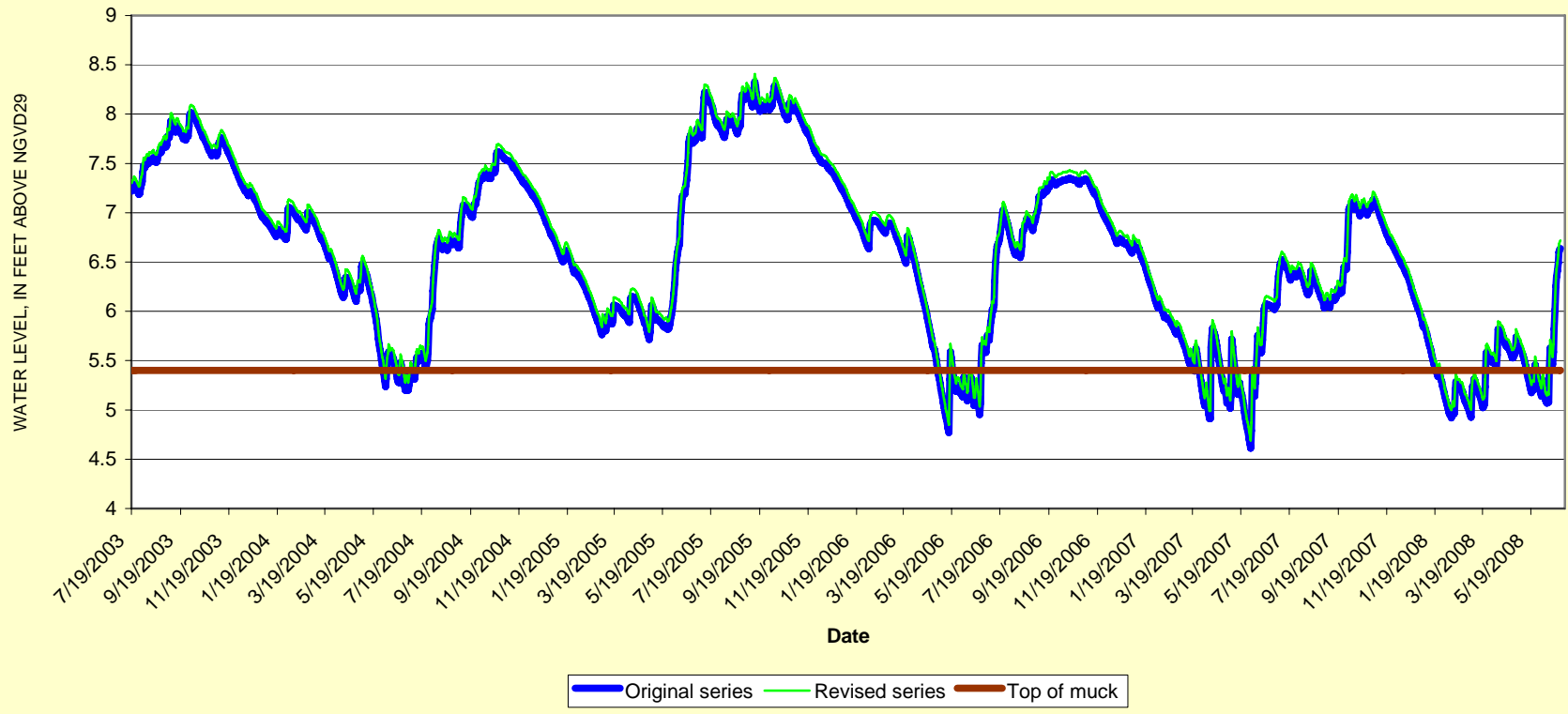


3BS1W1_GP

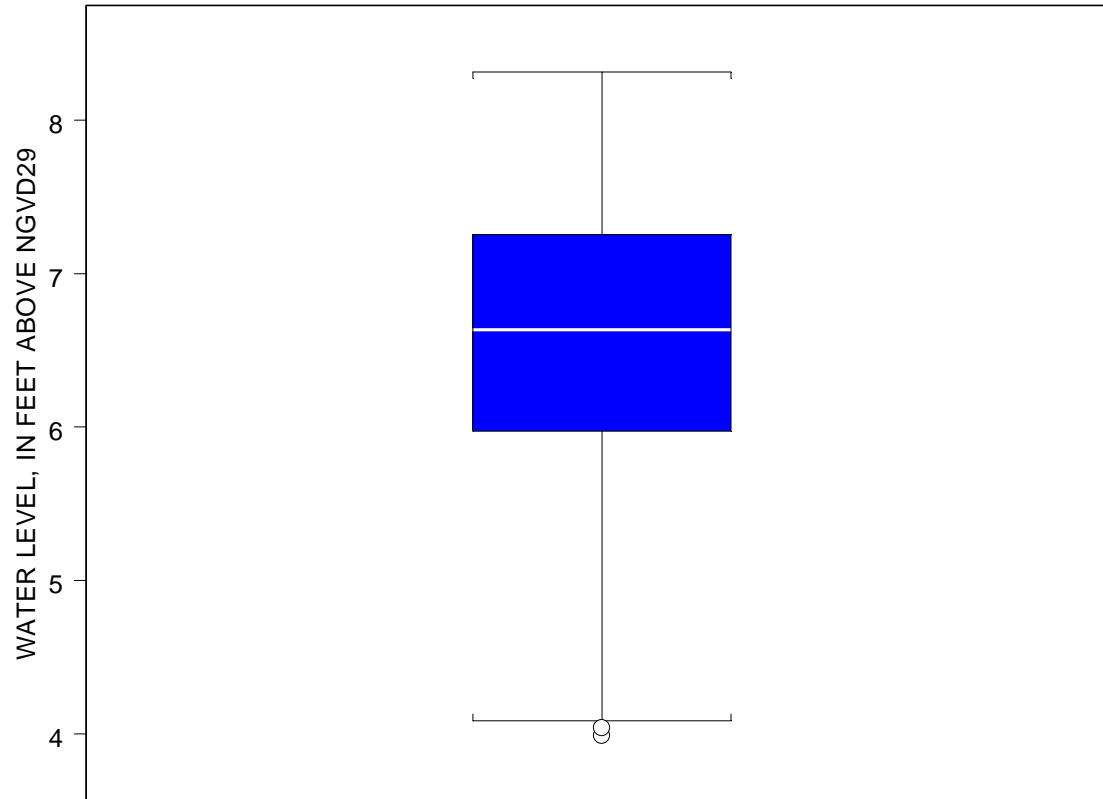




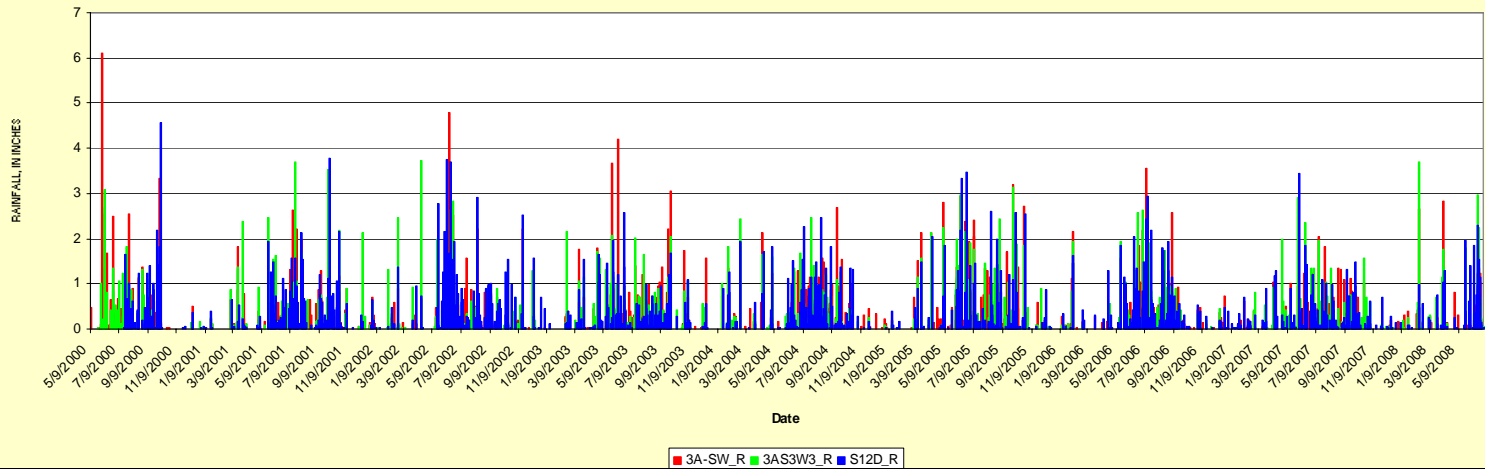
Revised Time-Series Data from Target Well 3BS1W1_GP



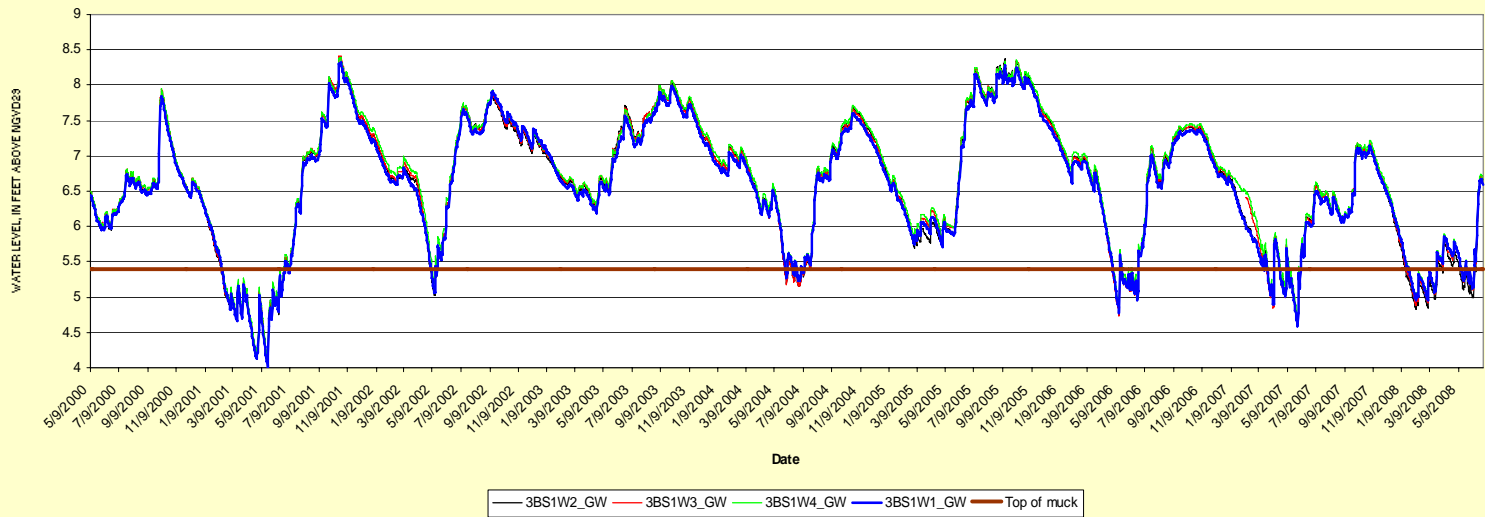
3BS1W1_GW



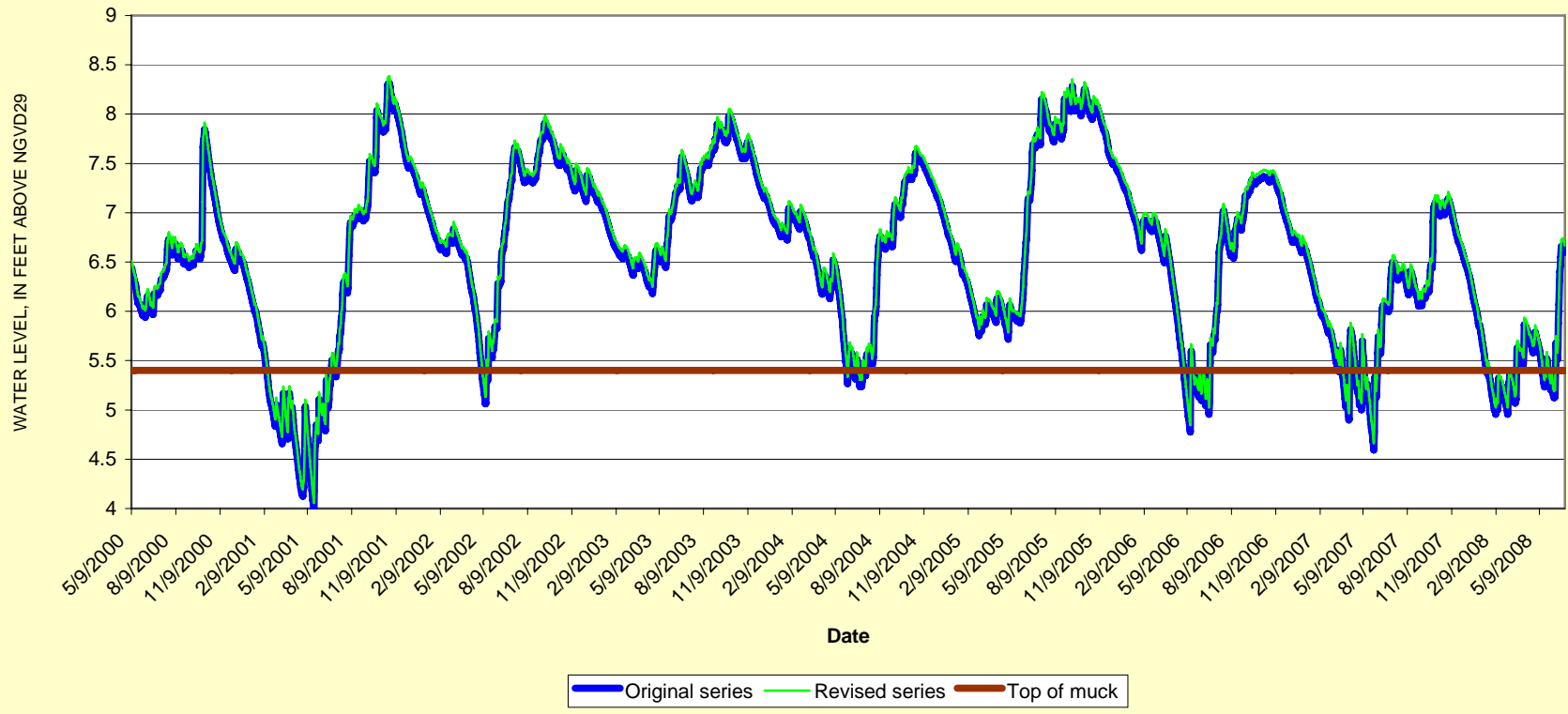
Rainfall Data from Nearby Rain Stations



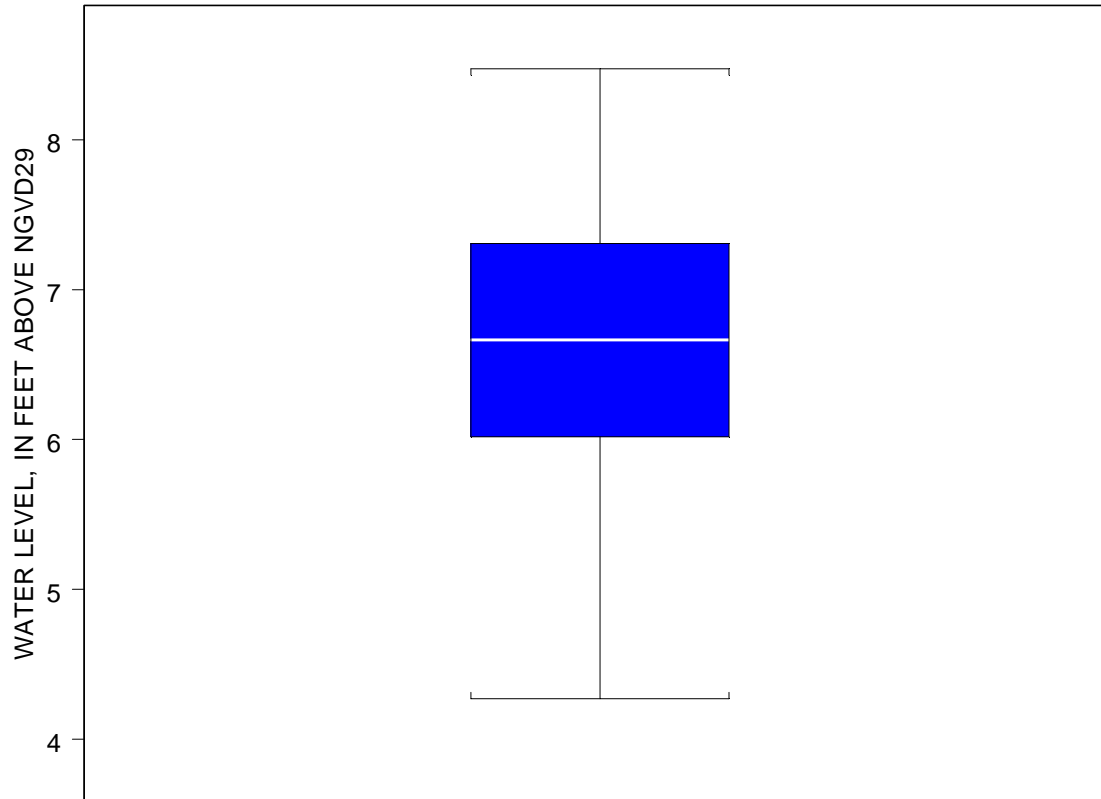
Original Time-Series Data for Target Well 3BS1W1_GW and Nearby Wells

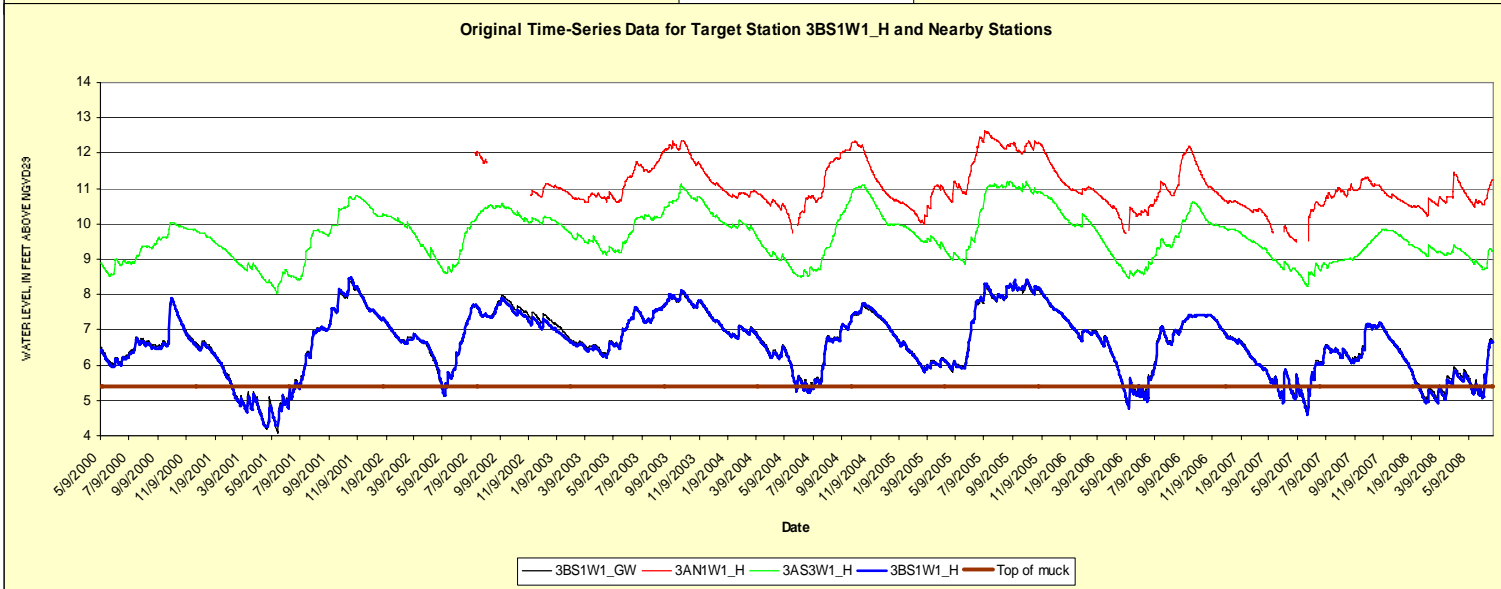
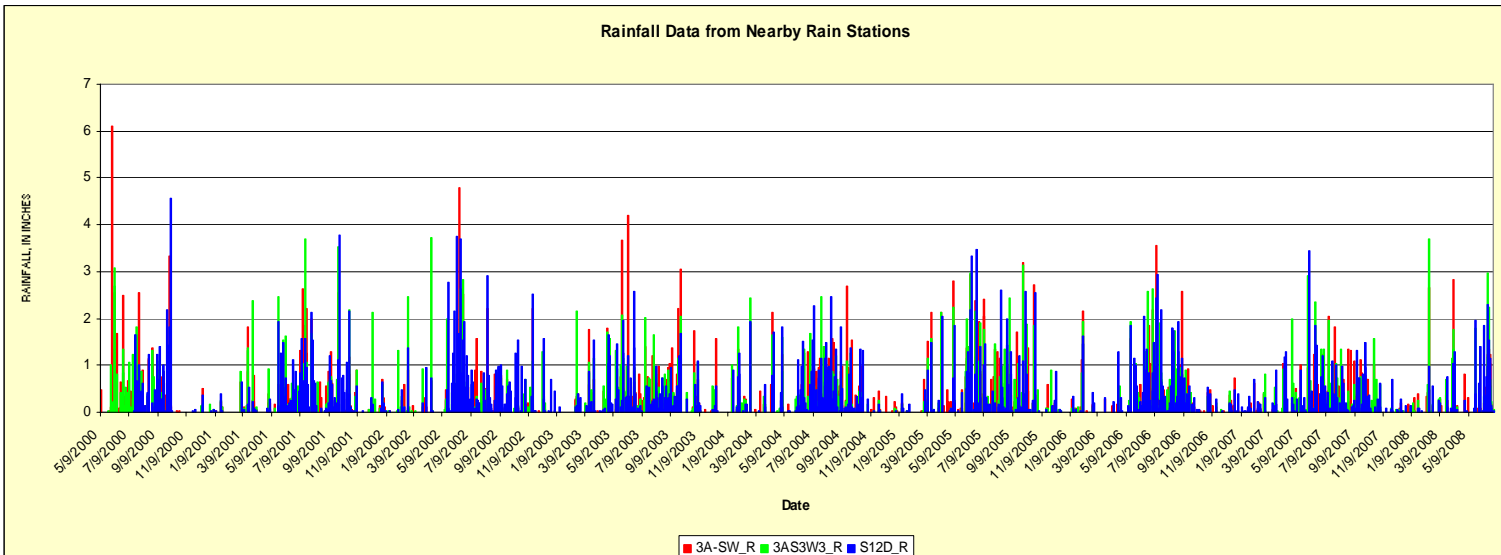


Revised Time-Series Data from Target Well 3BS1W1_GW

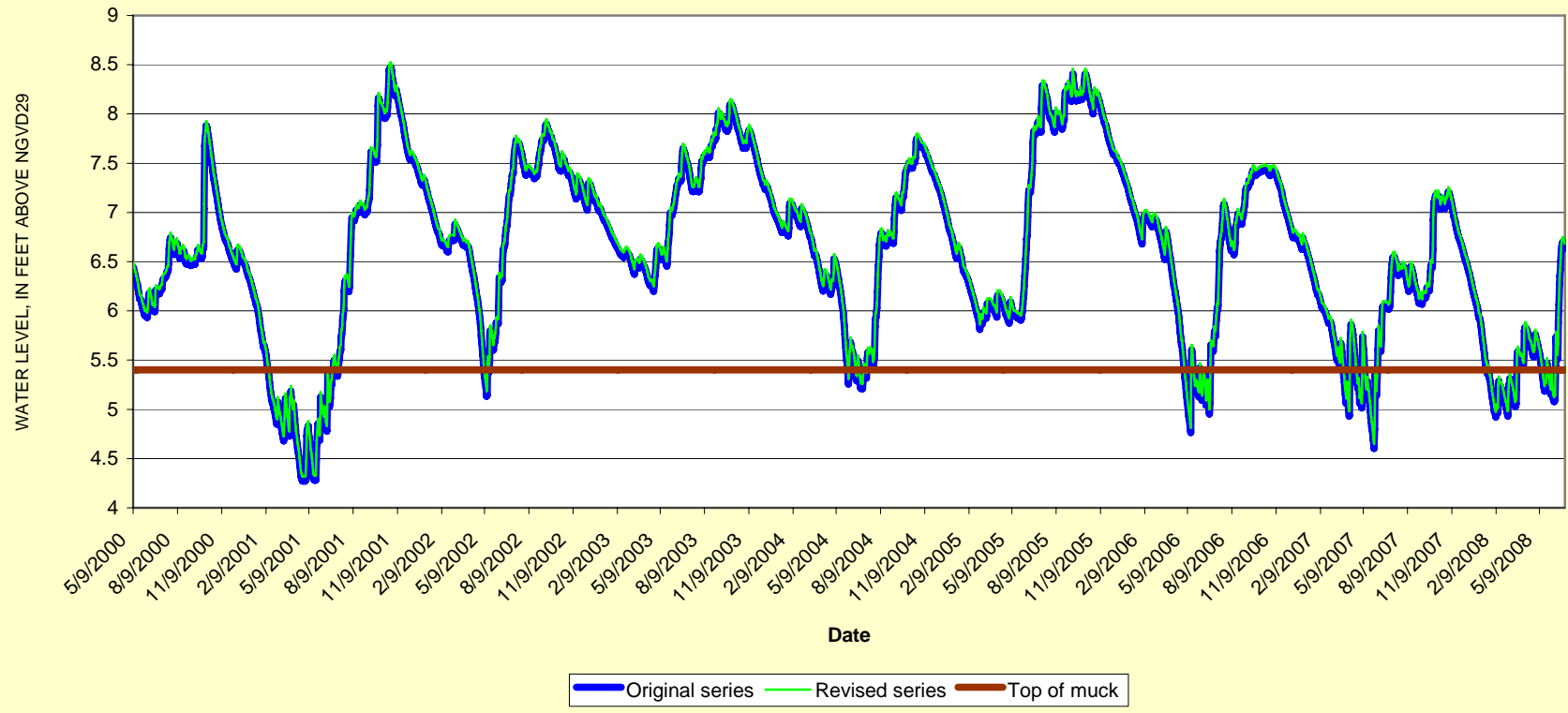


3BS1W1_H

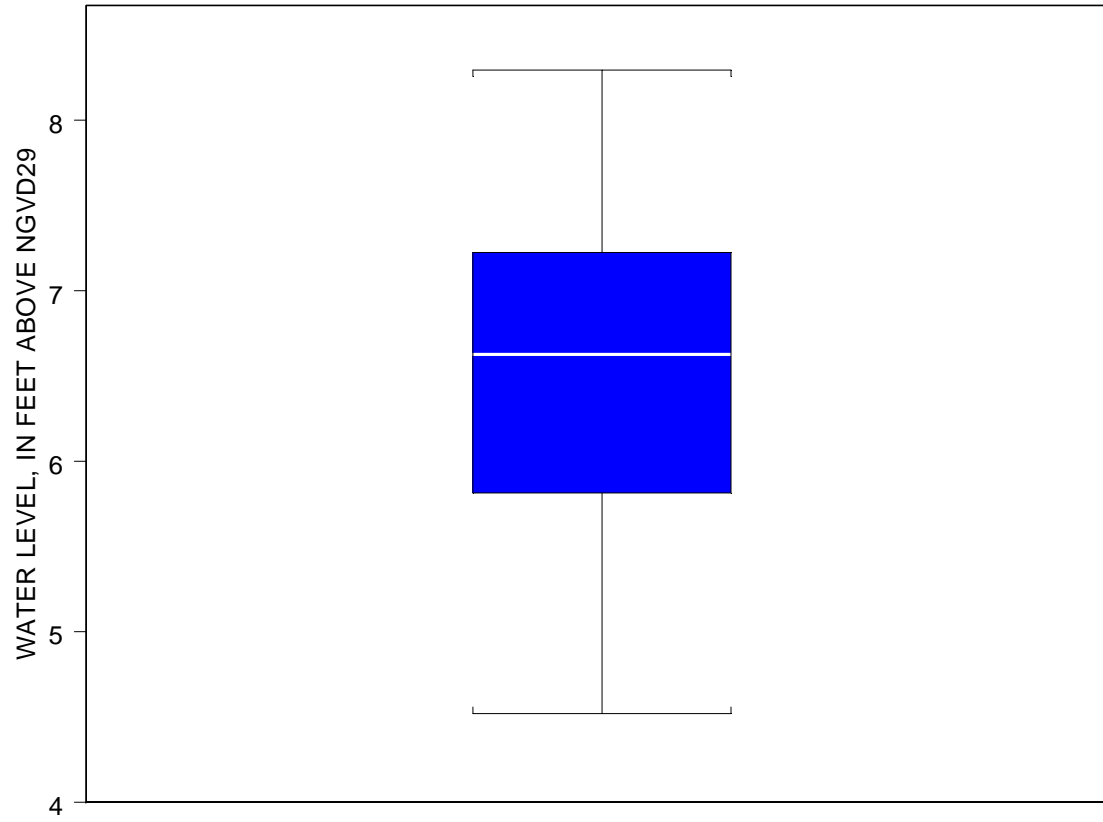


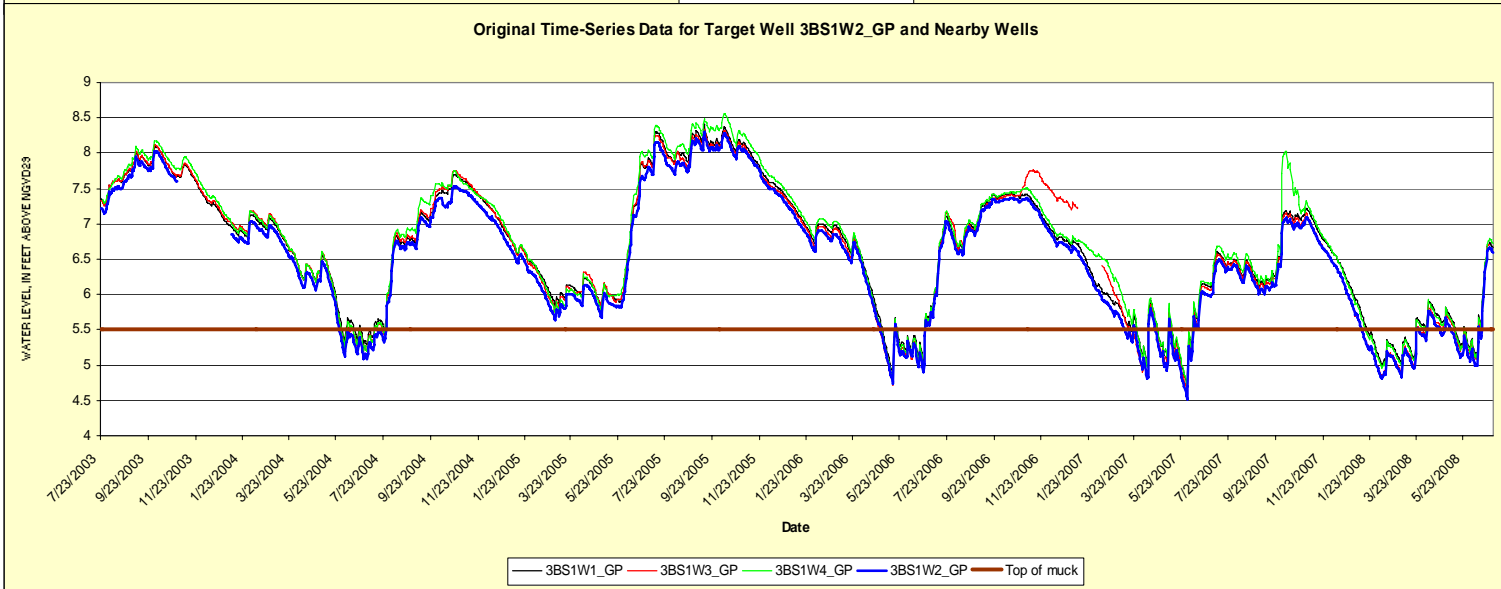
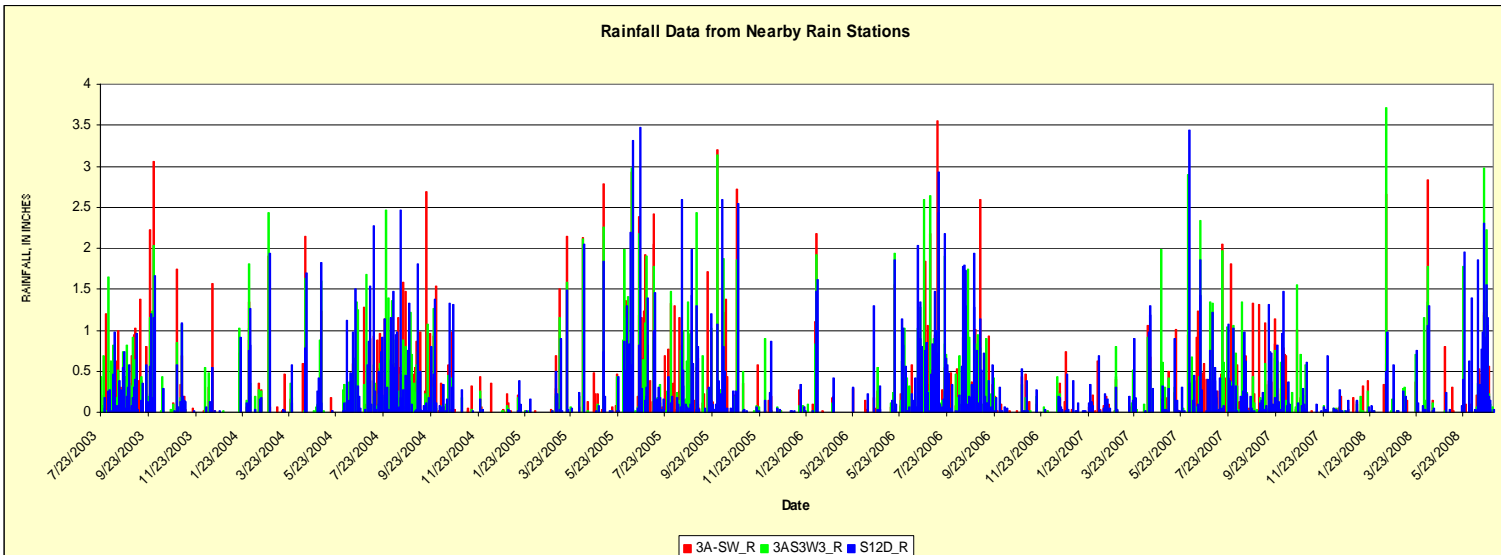


Revised Time-Series Data from Target Station 3BS1W1_H

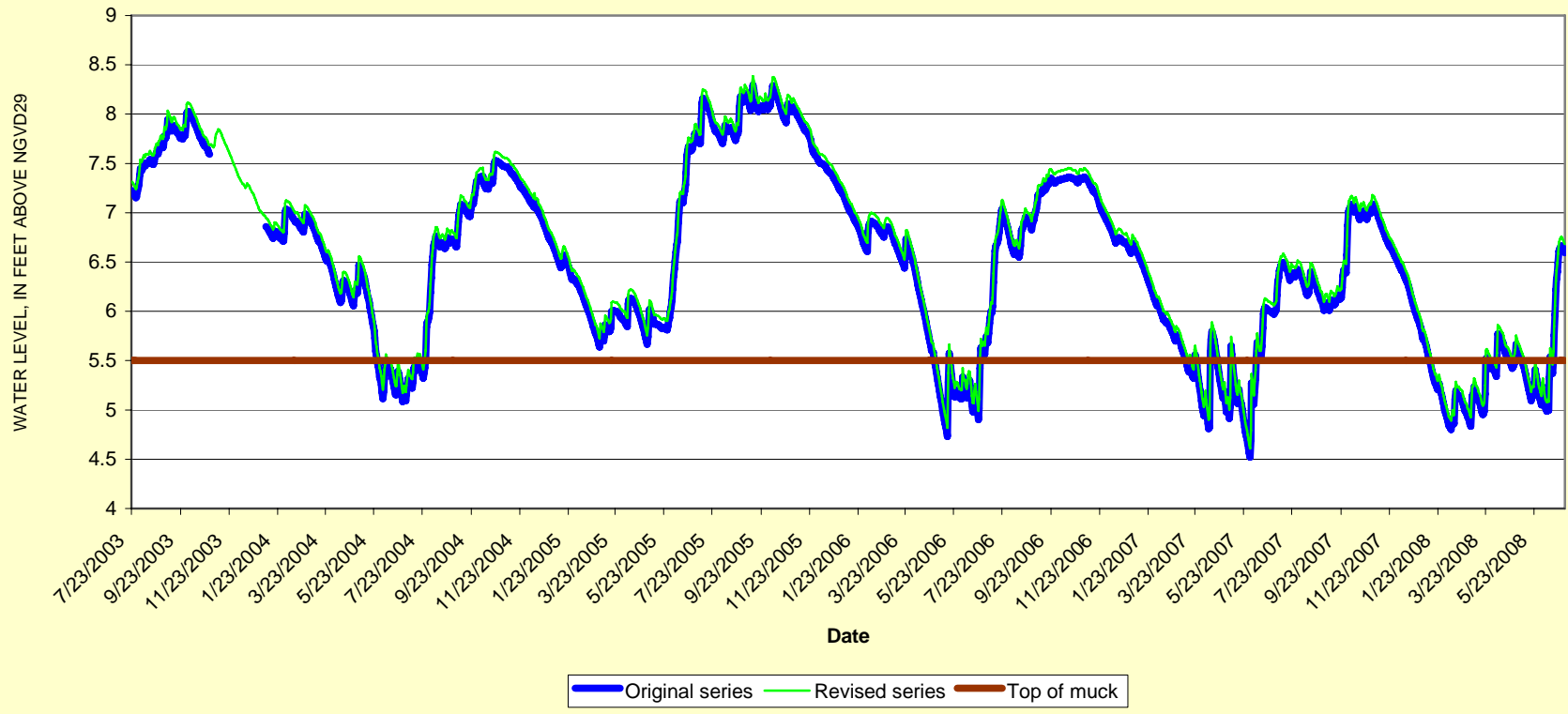


3BS1W2_GP

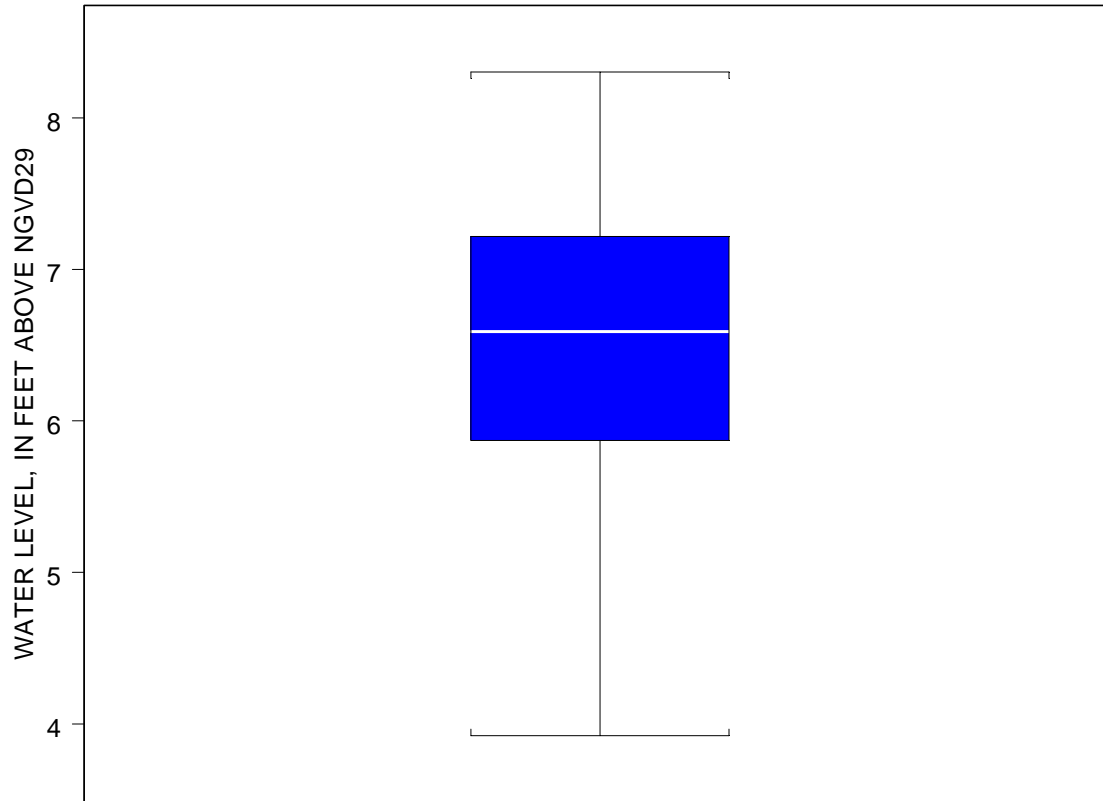


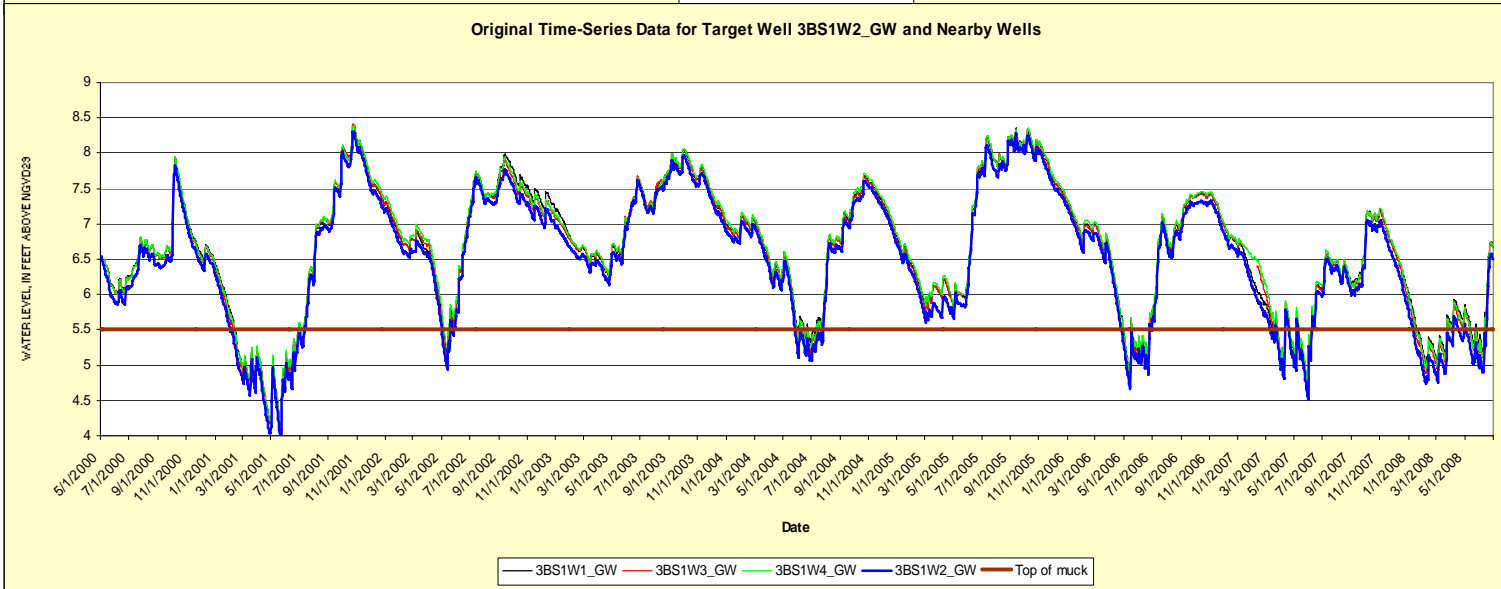
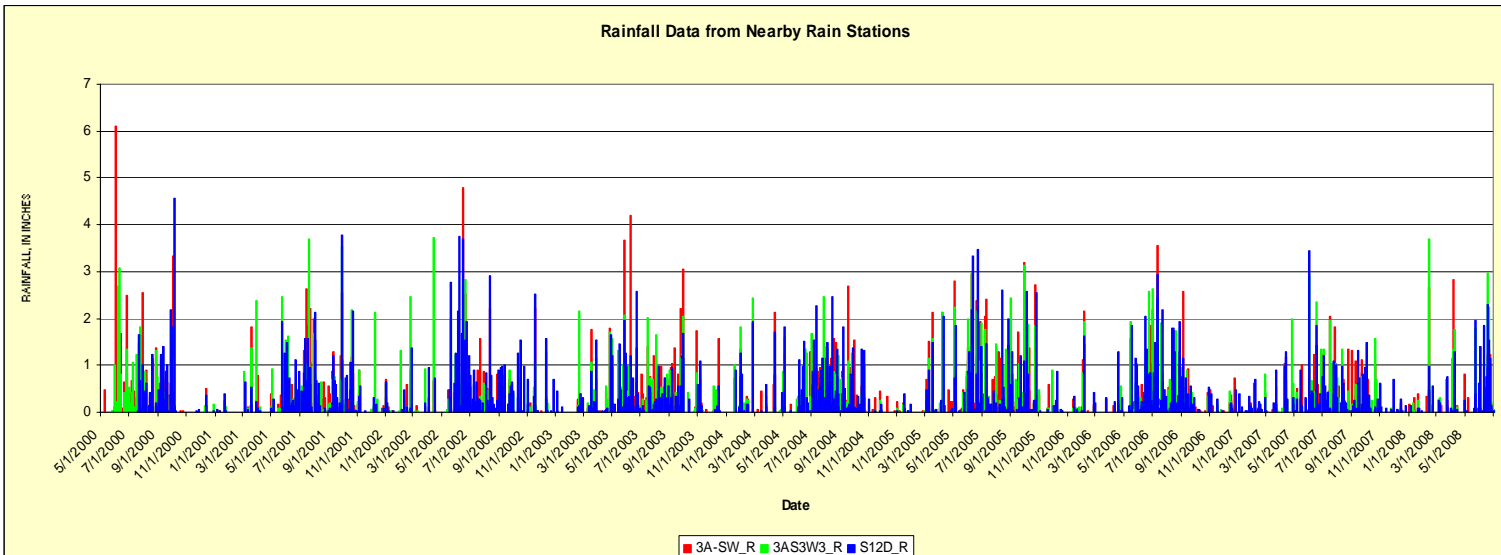


Revised Time-Series Data from Target Well 3BS1W2_GP

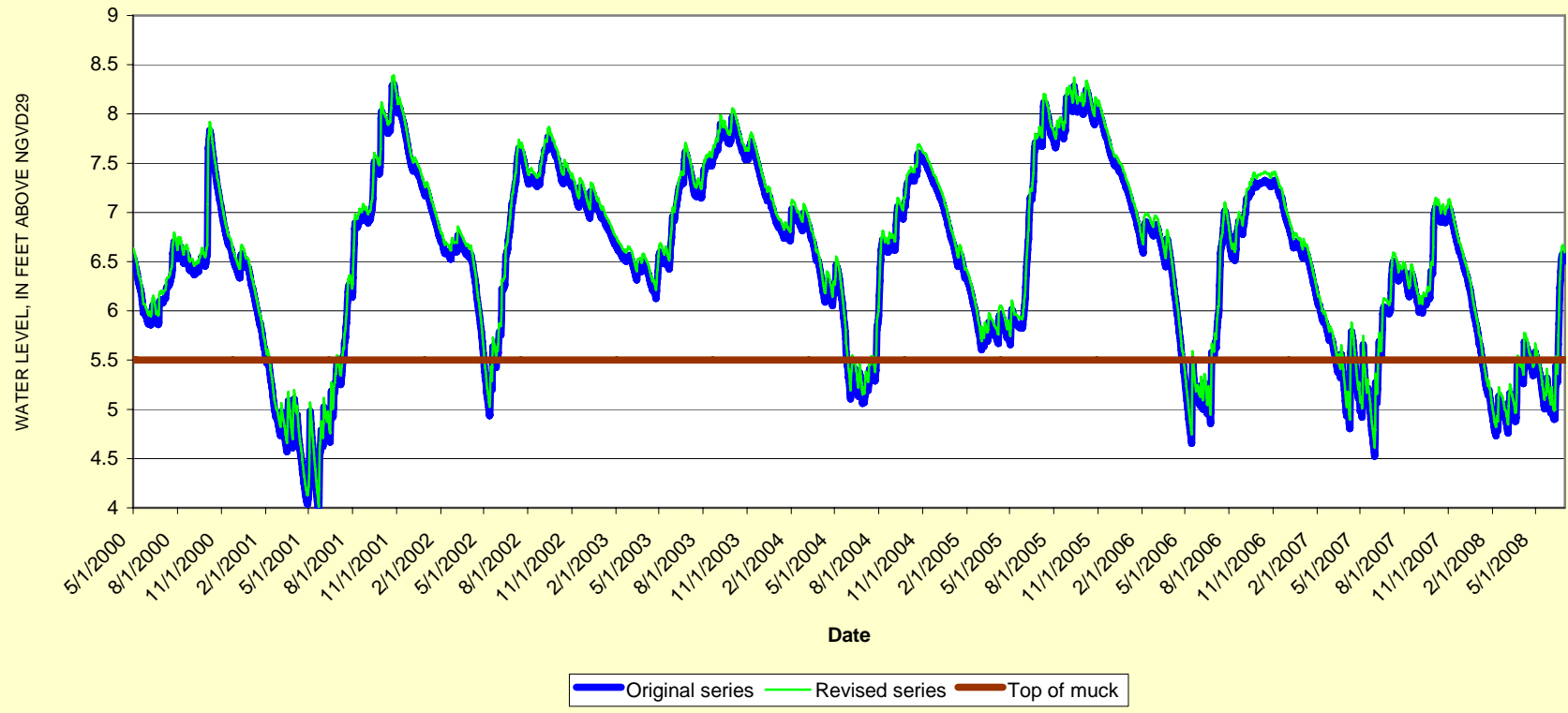


3BS1W2_GW

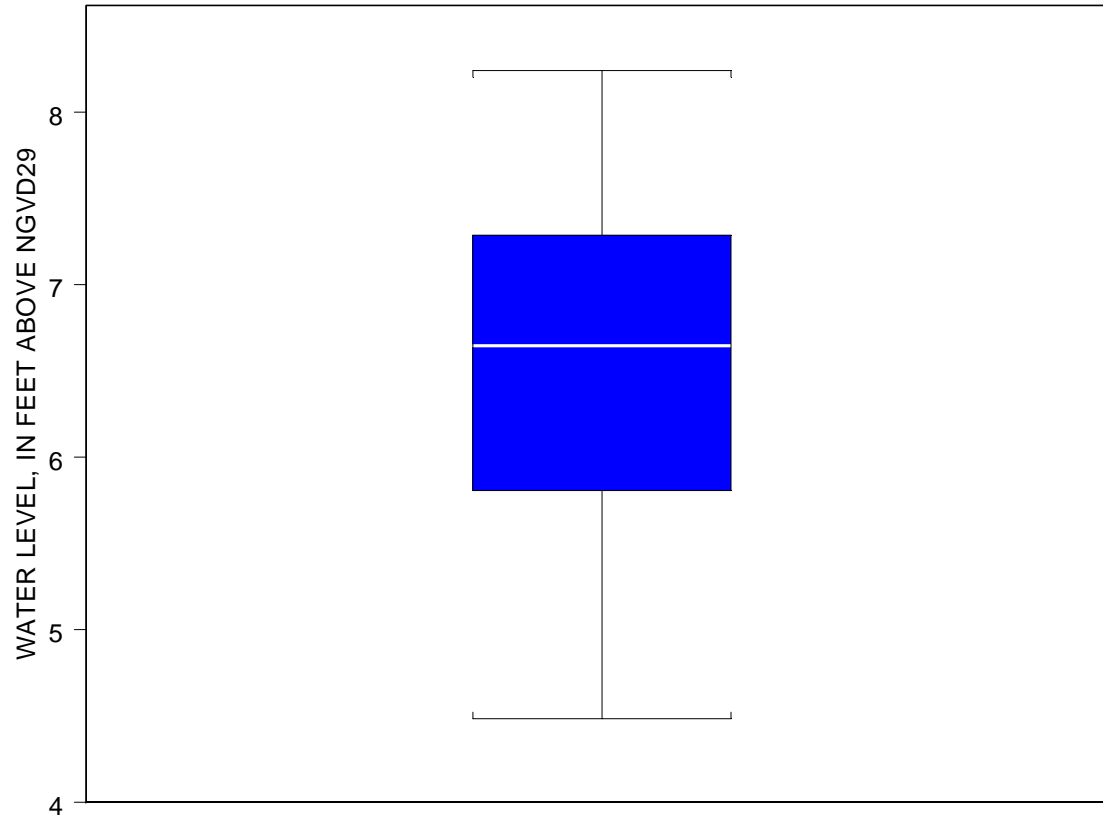


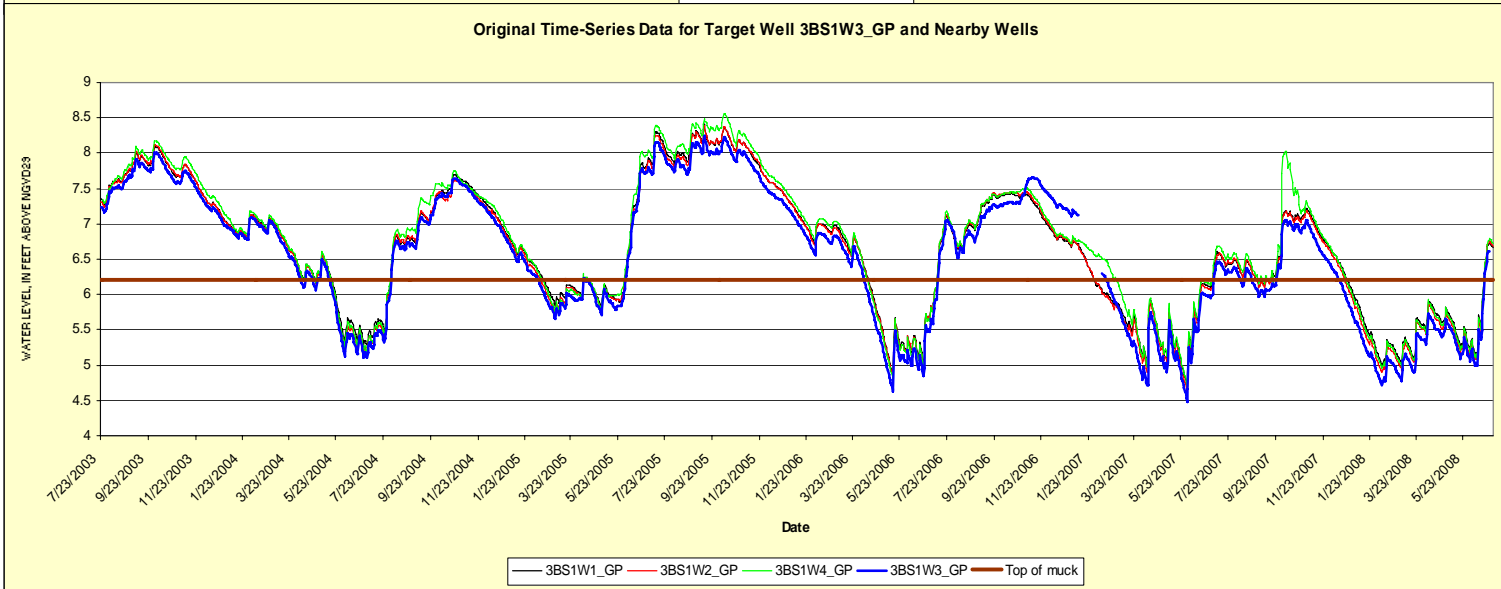
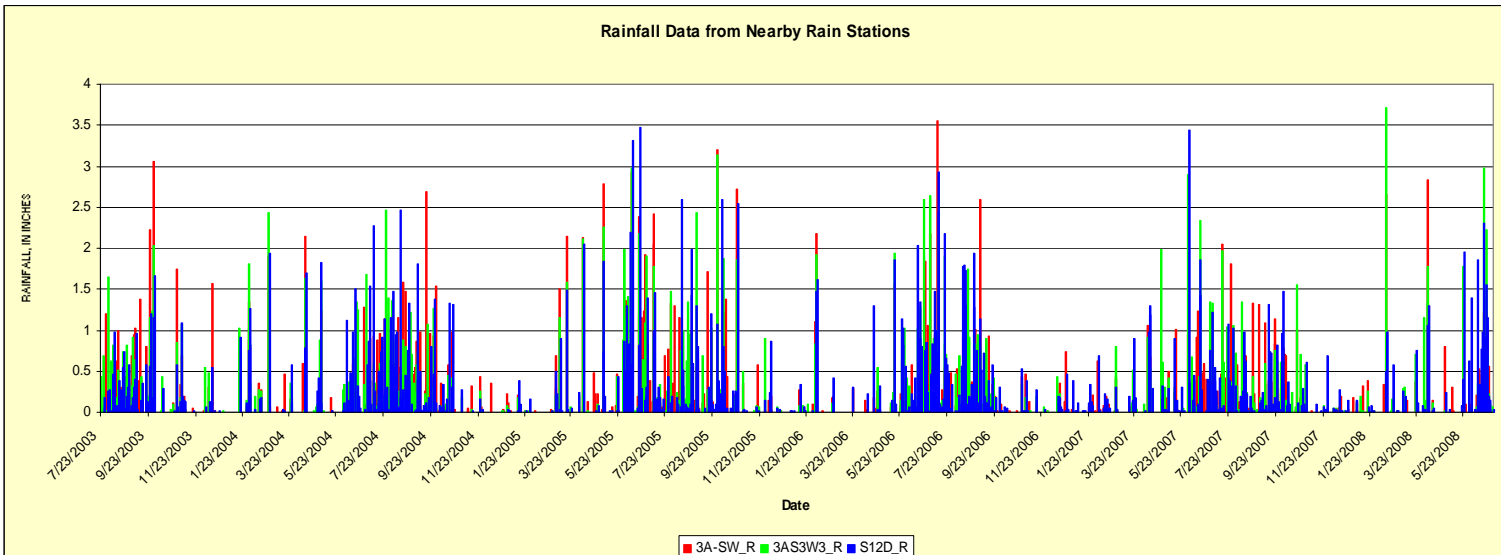


Revised Time-Series Data from Target Well 3BS1W2_GW

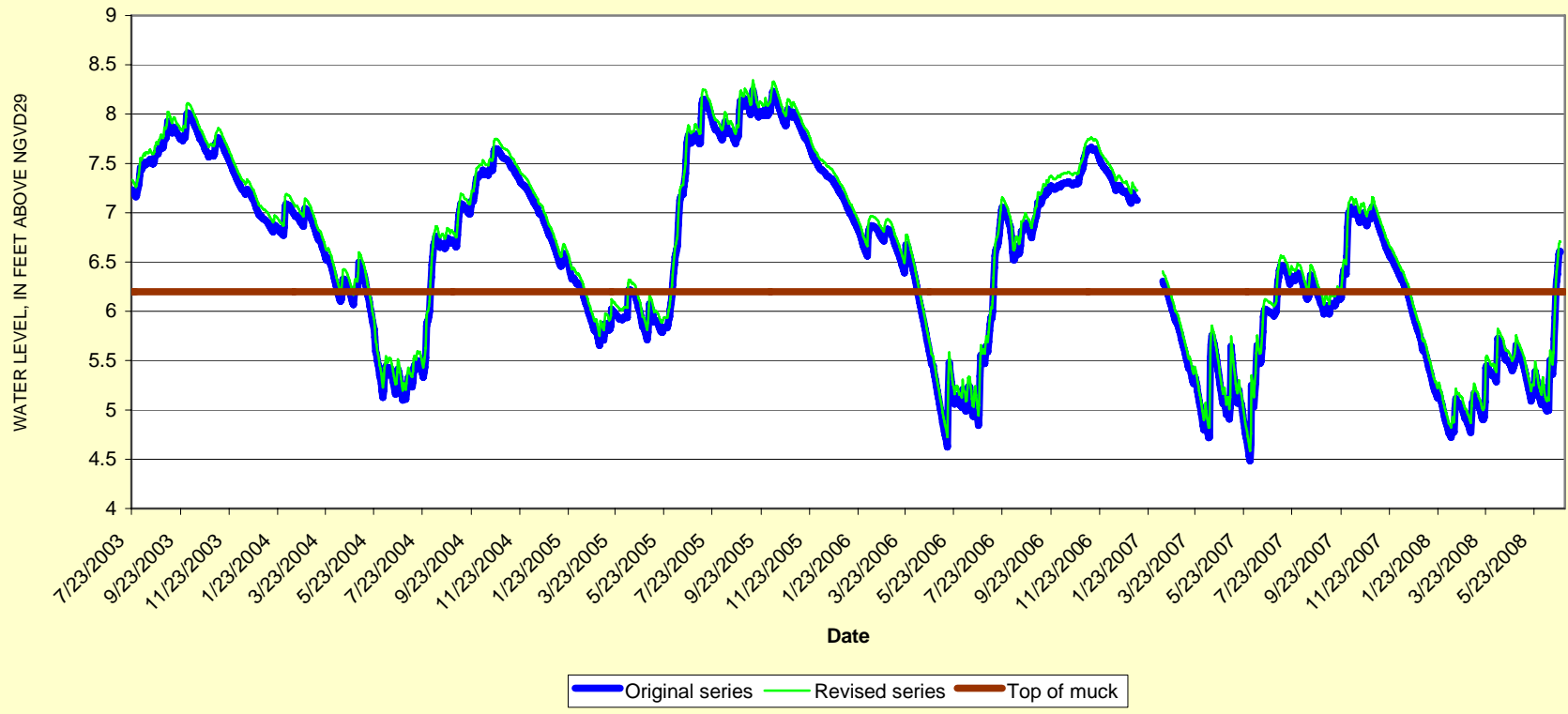


3BS1W3_GP

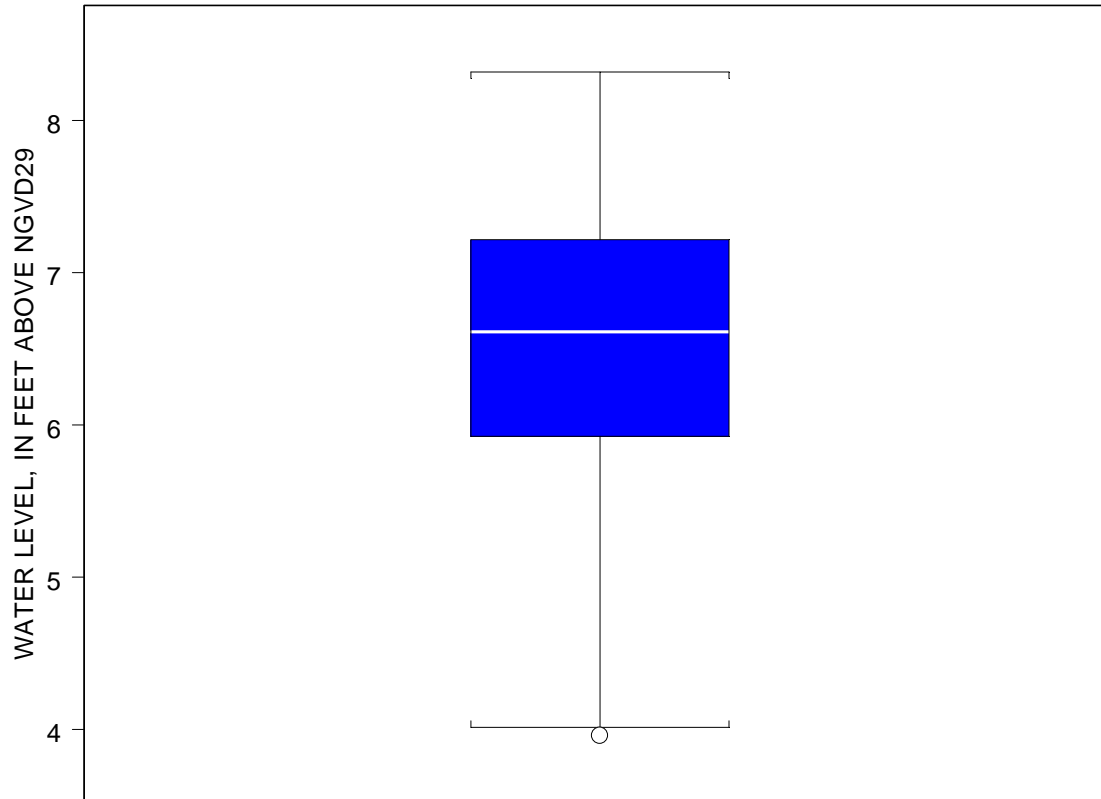


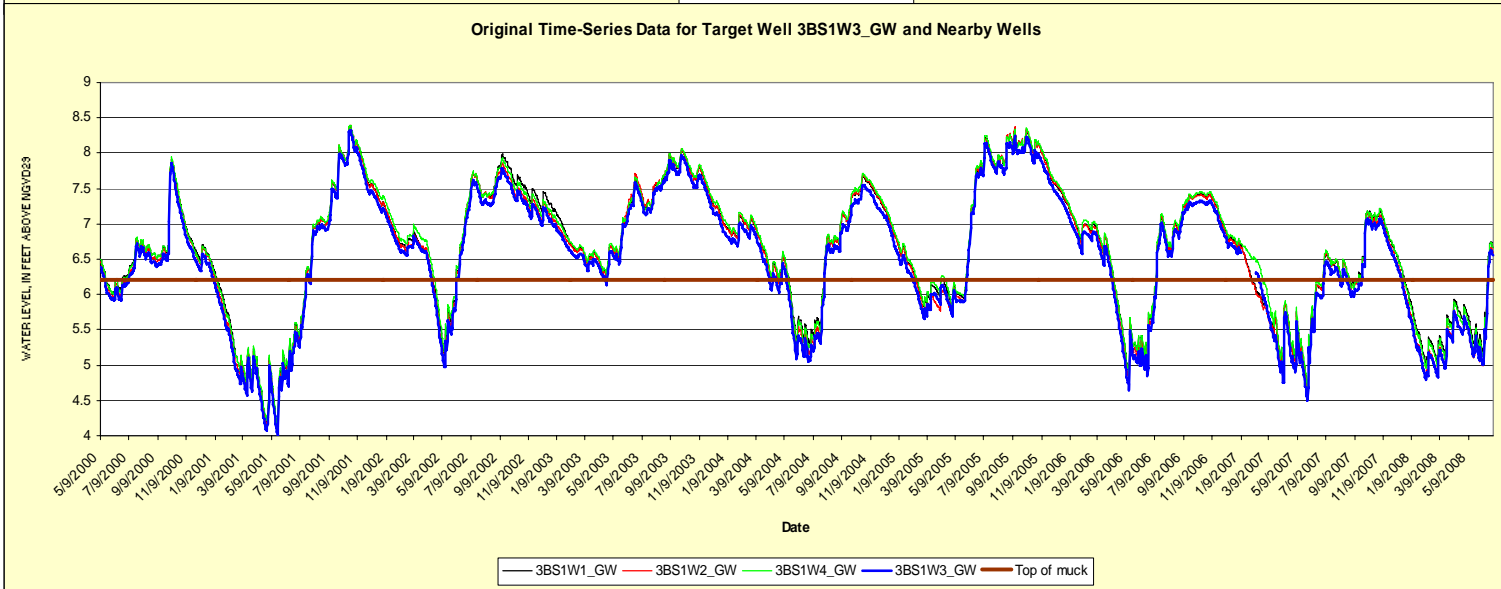
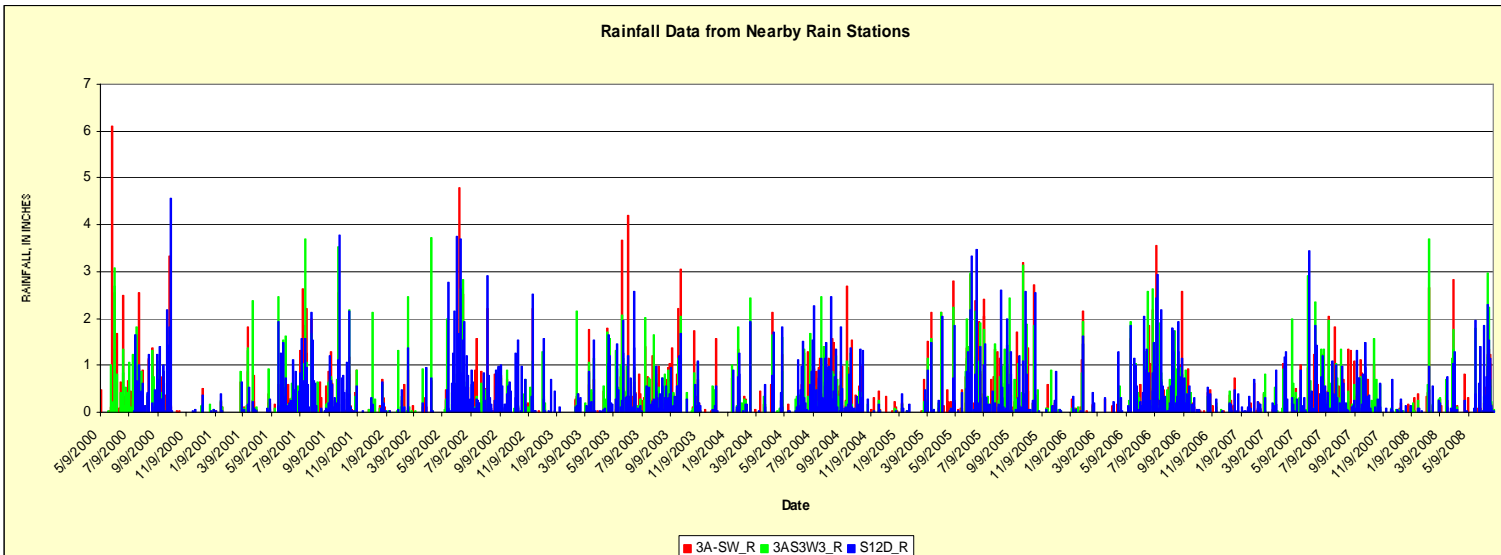


Revised Time-Series Data from Target Well 3BS1W3_GP

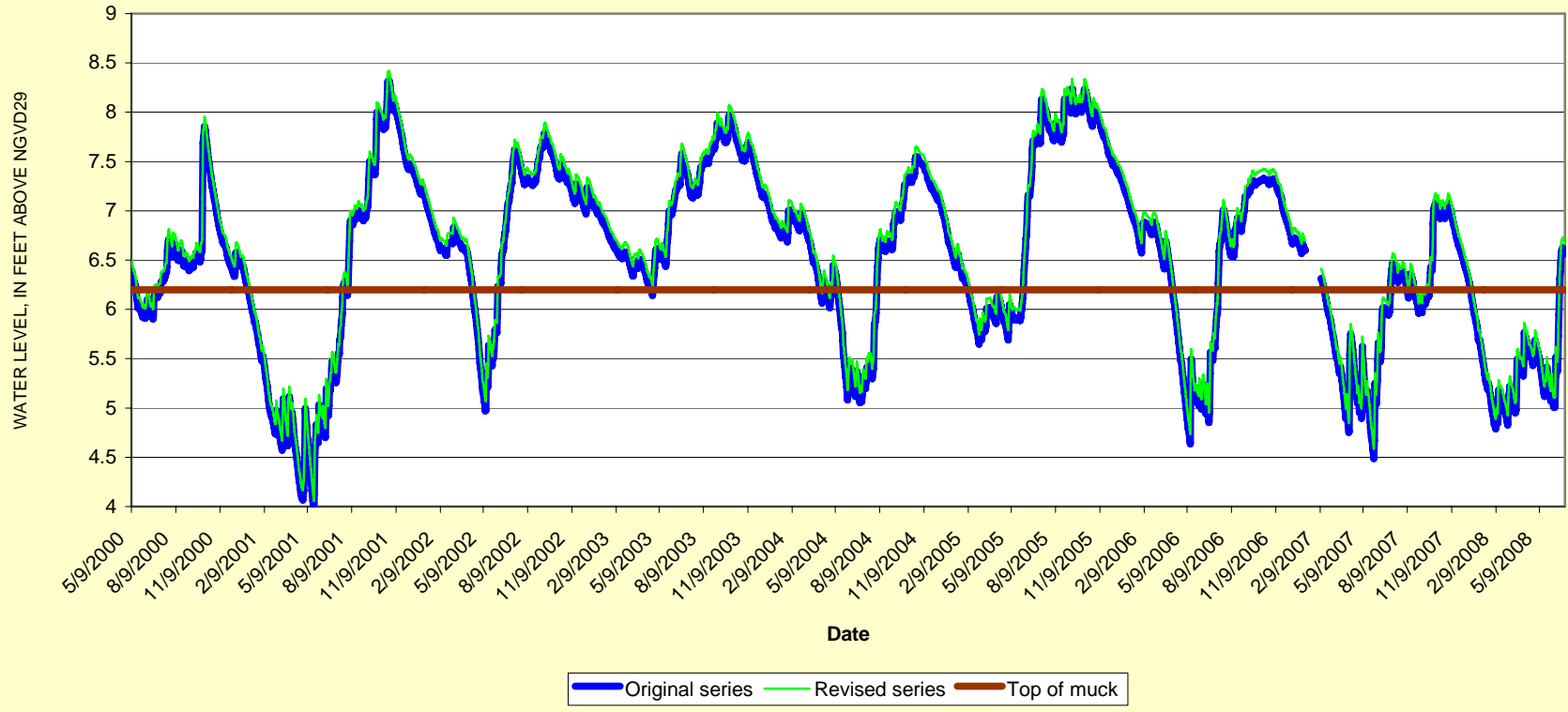


3BS1W3_GW

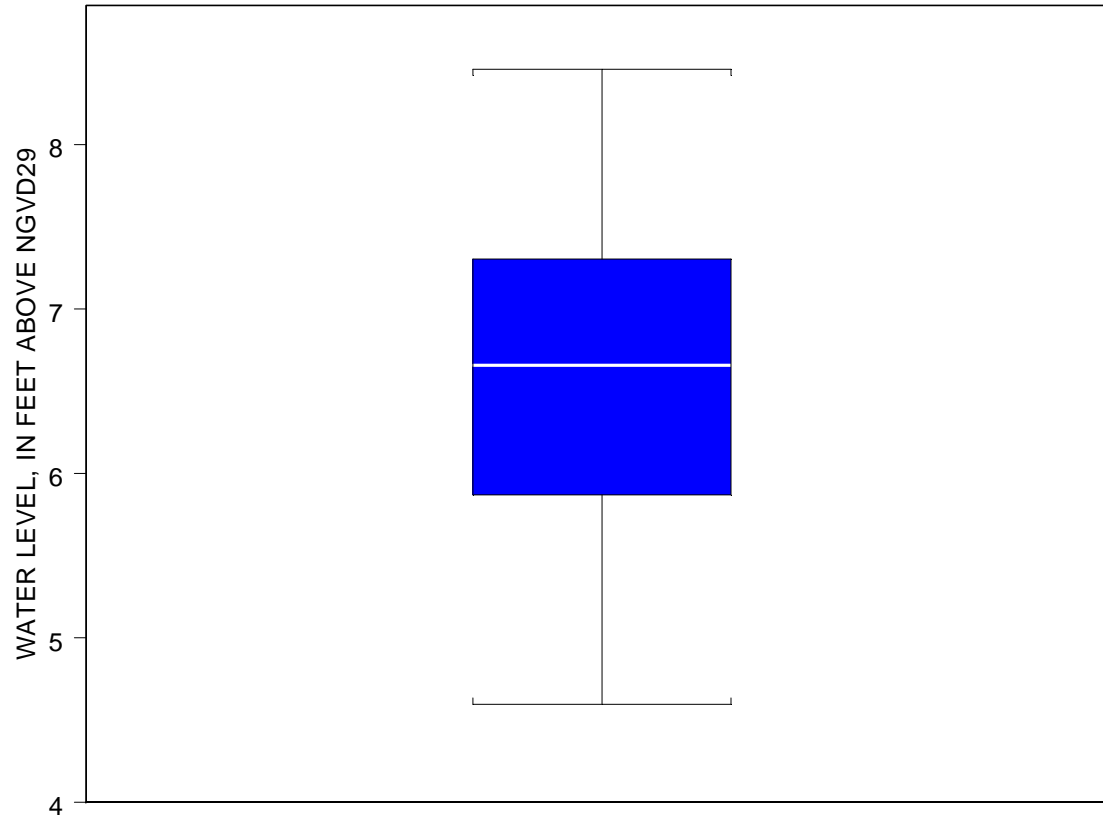


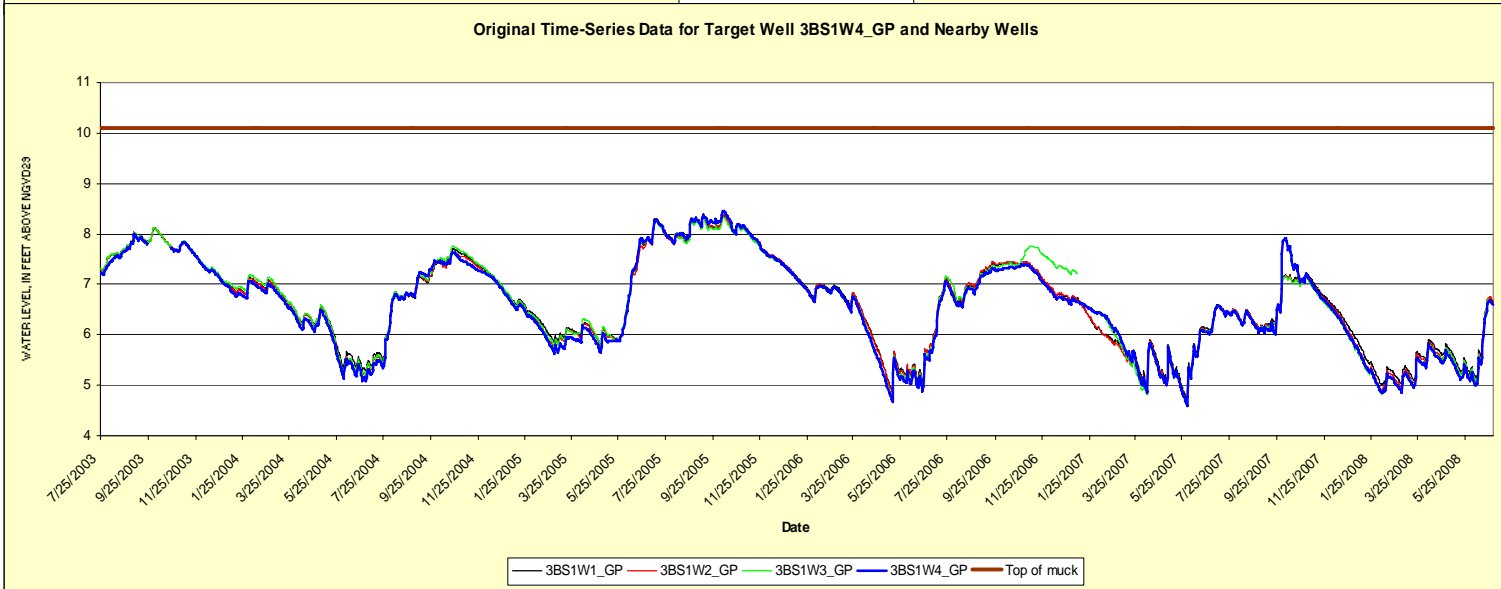
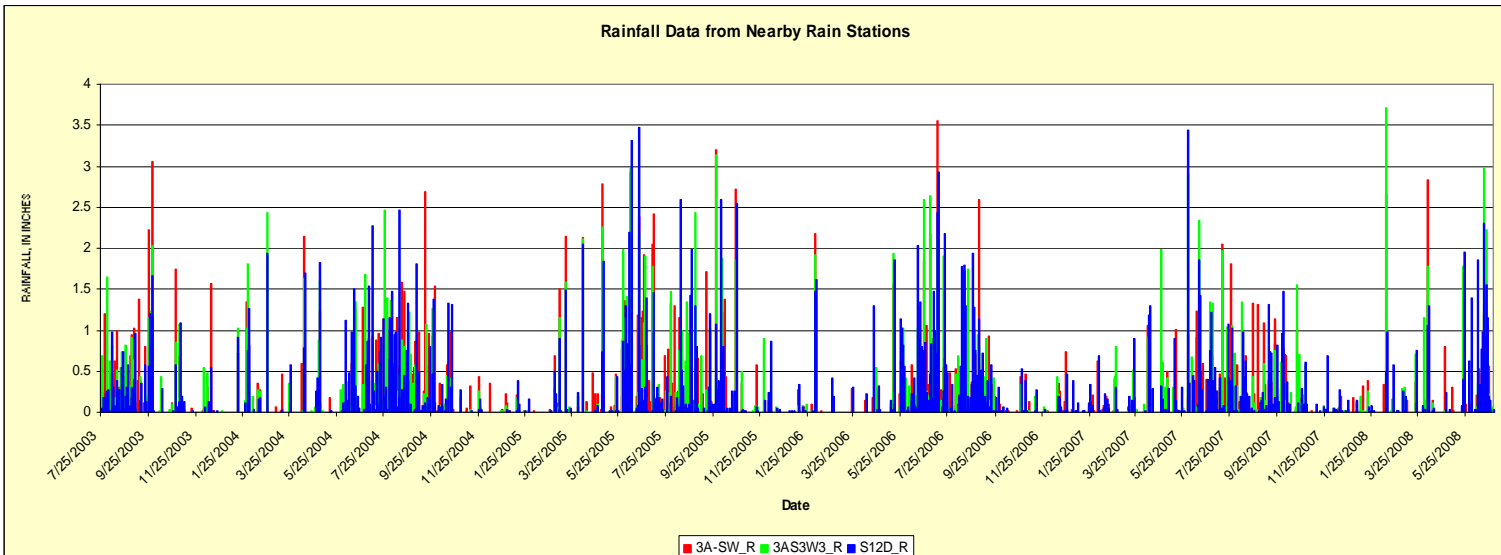


Revised Time-Series Data from Target Well 3BS1W3_GW

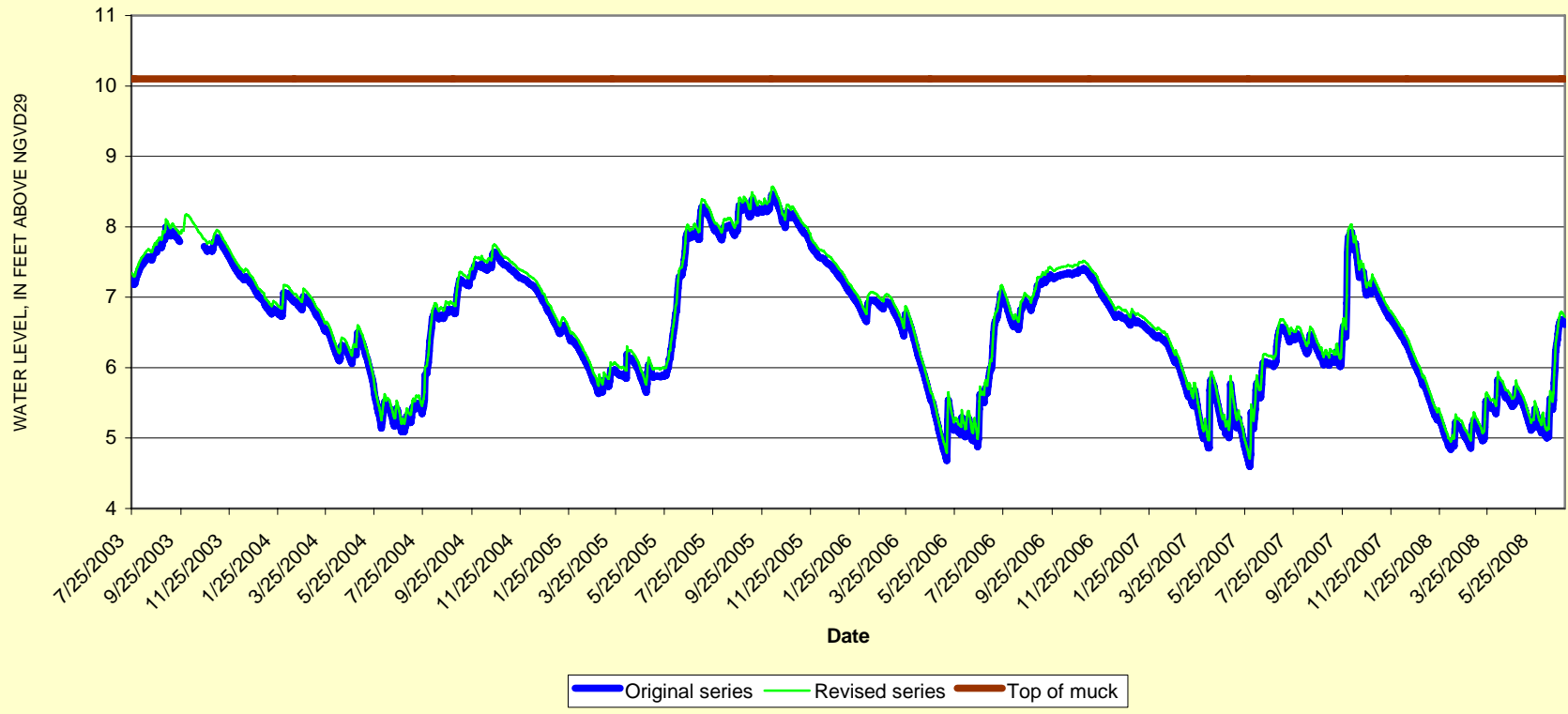


3BS1W4_GP

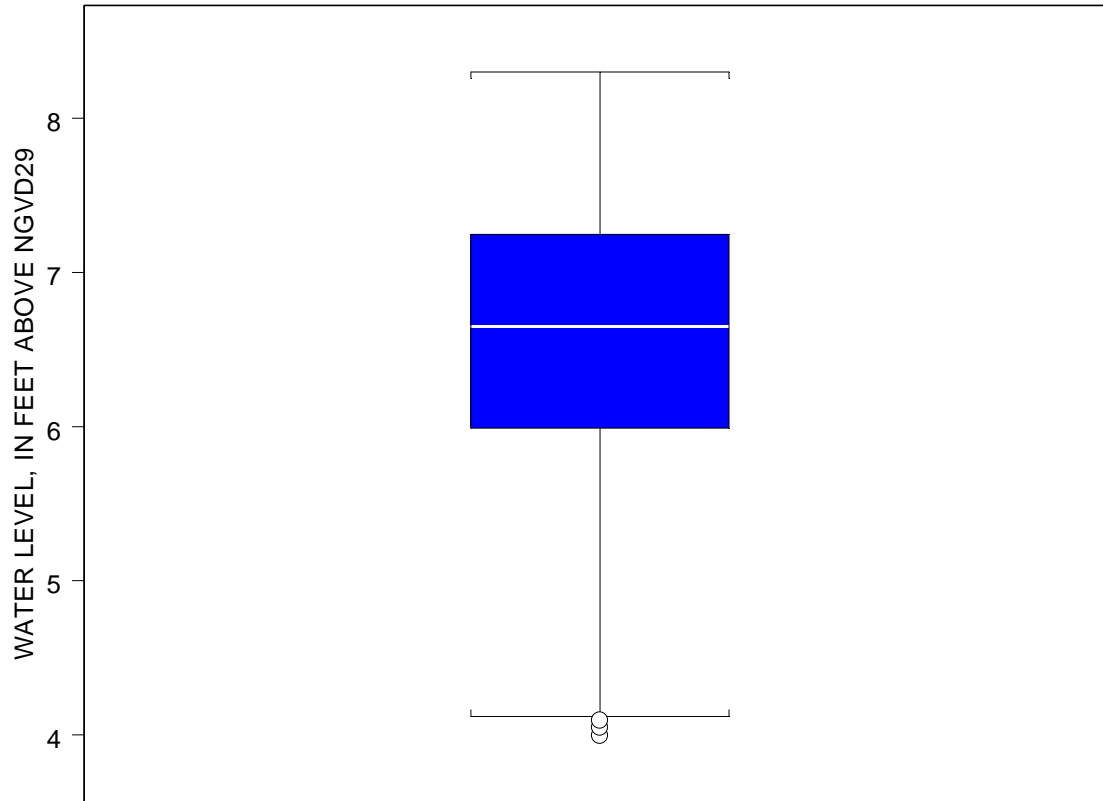


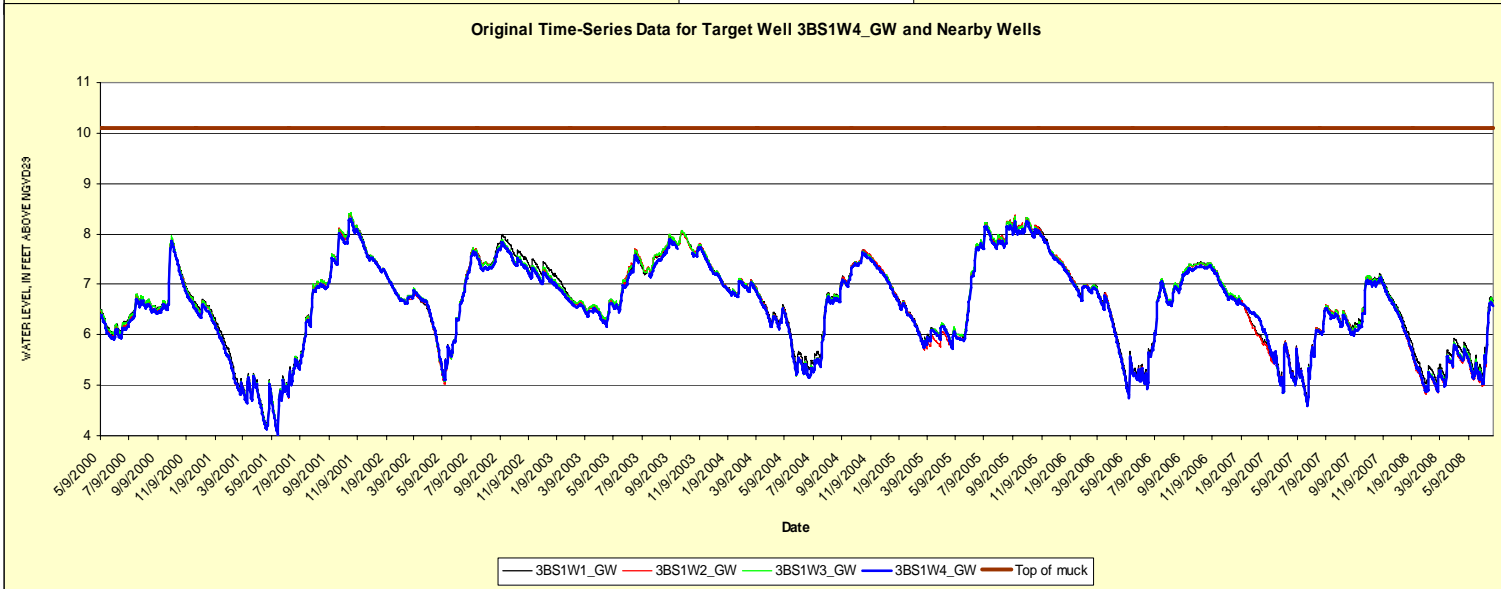
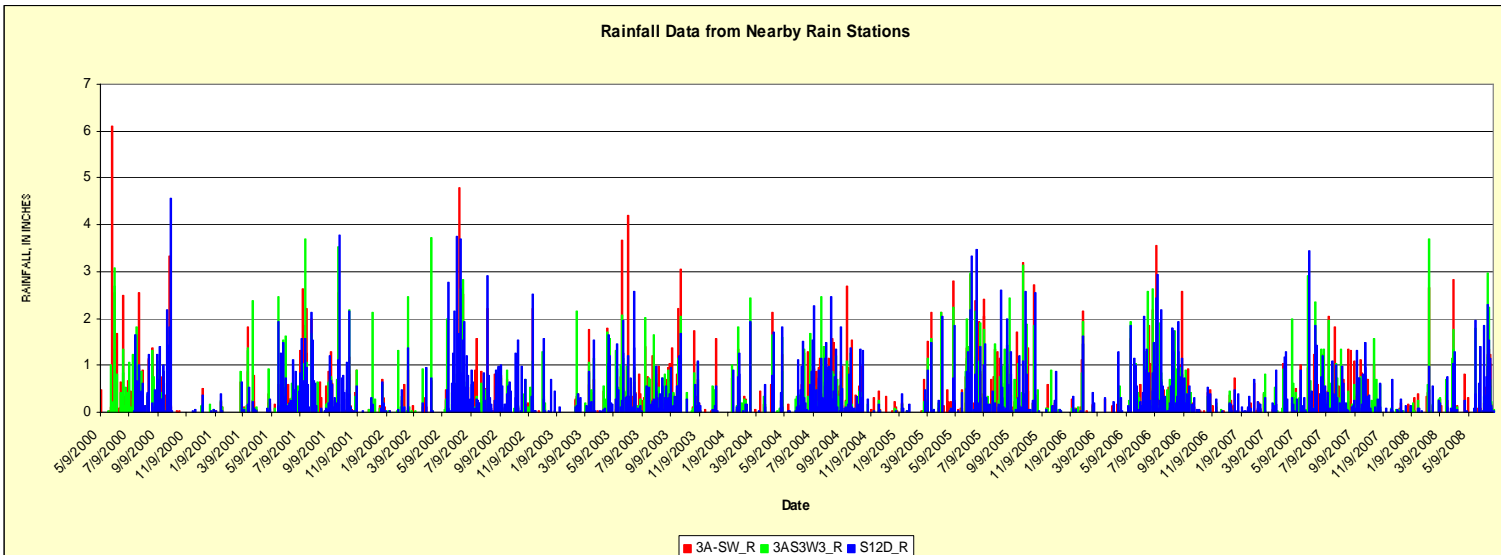


Revised Time-Series Data from Target Well 3BS1W4_GP

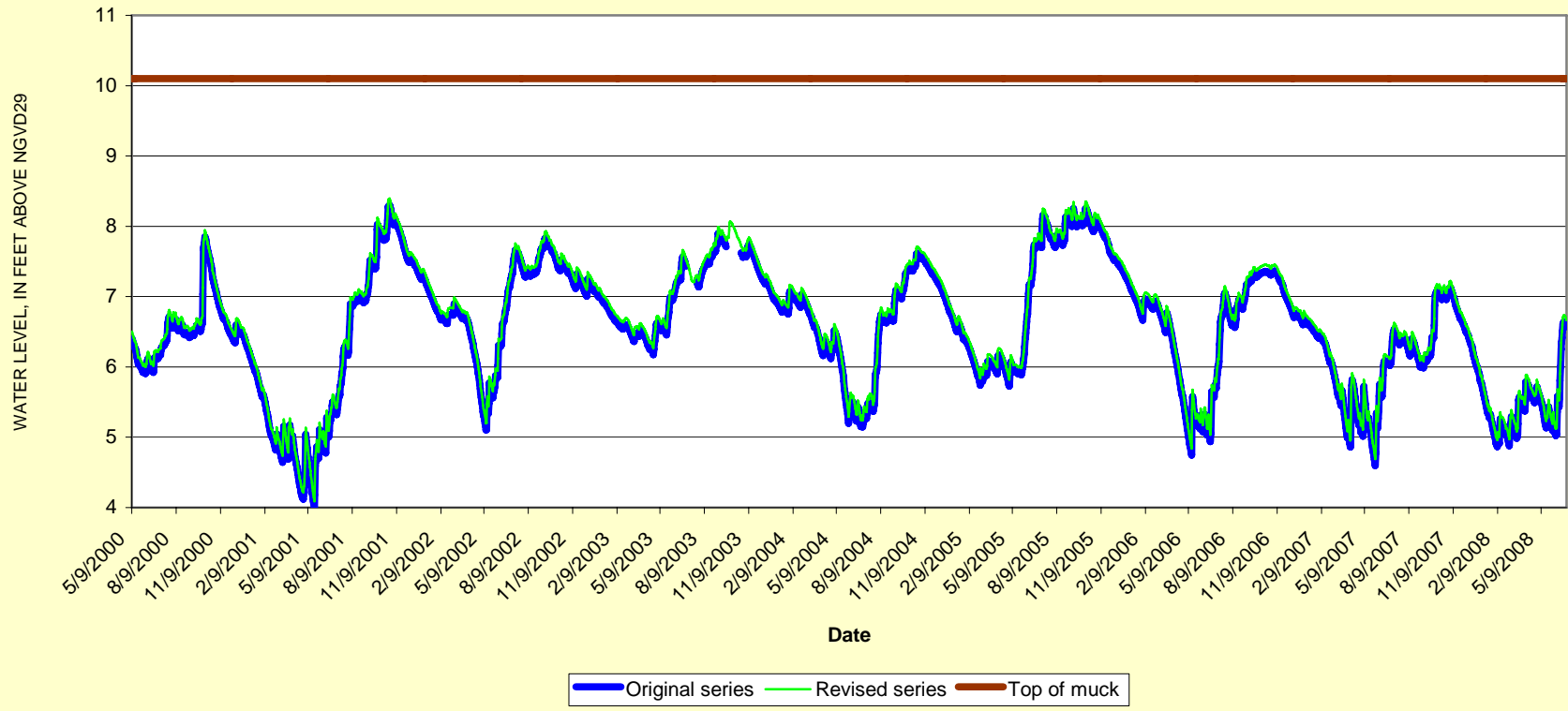


3BS1W4_GW

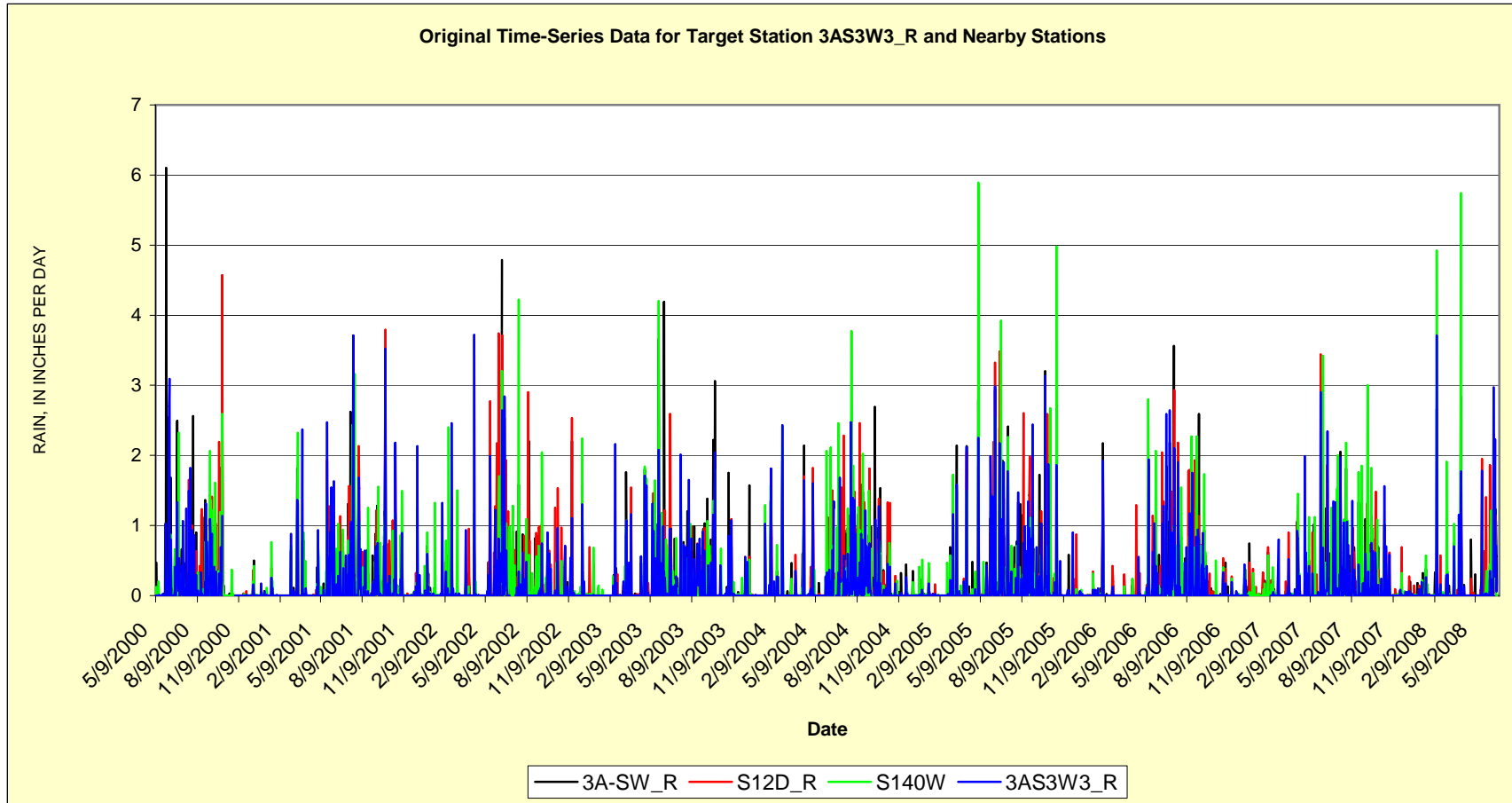




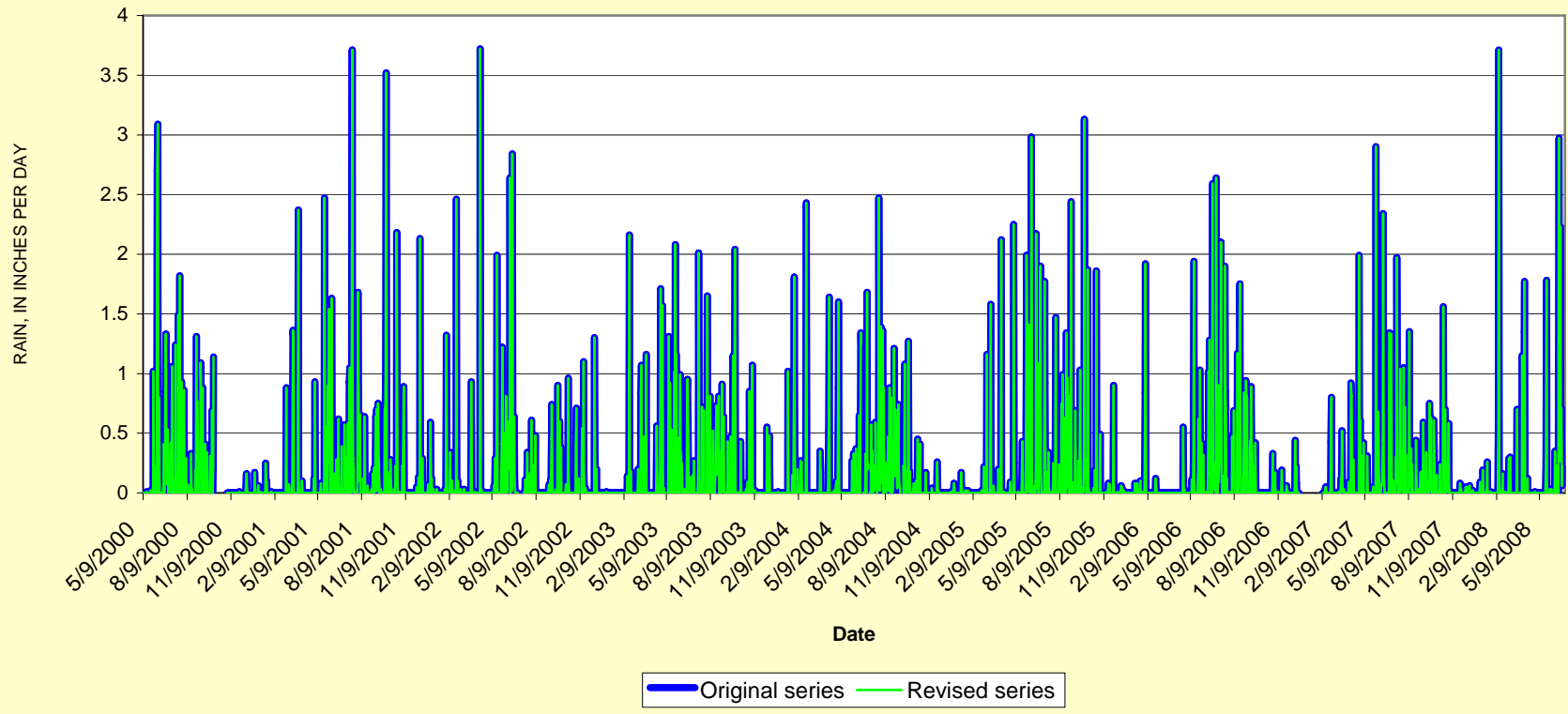
Revised Time-Series Data from Target Well 3BS1W4_GW



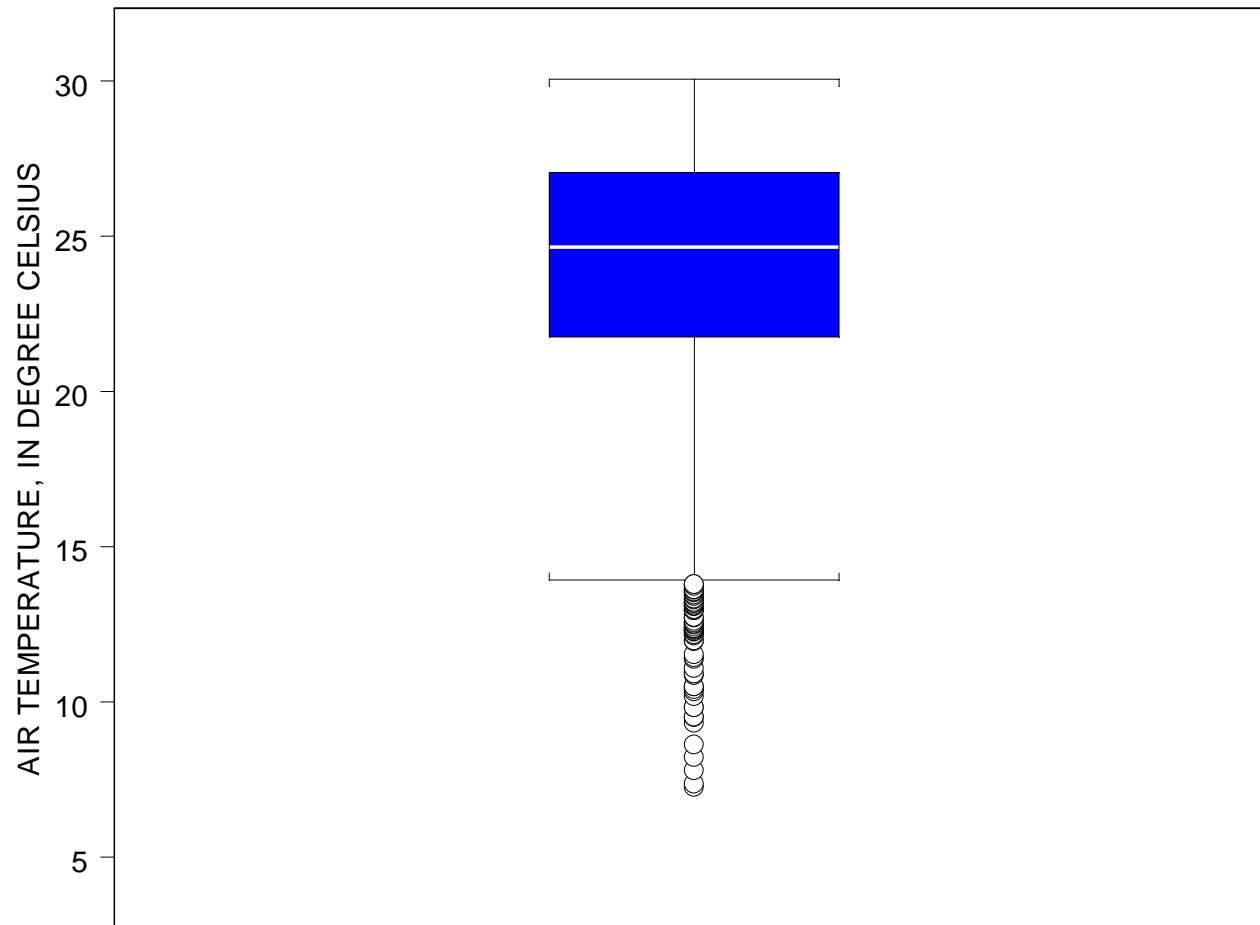
3AS3W3_R Precipitation



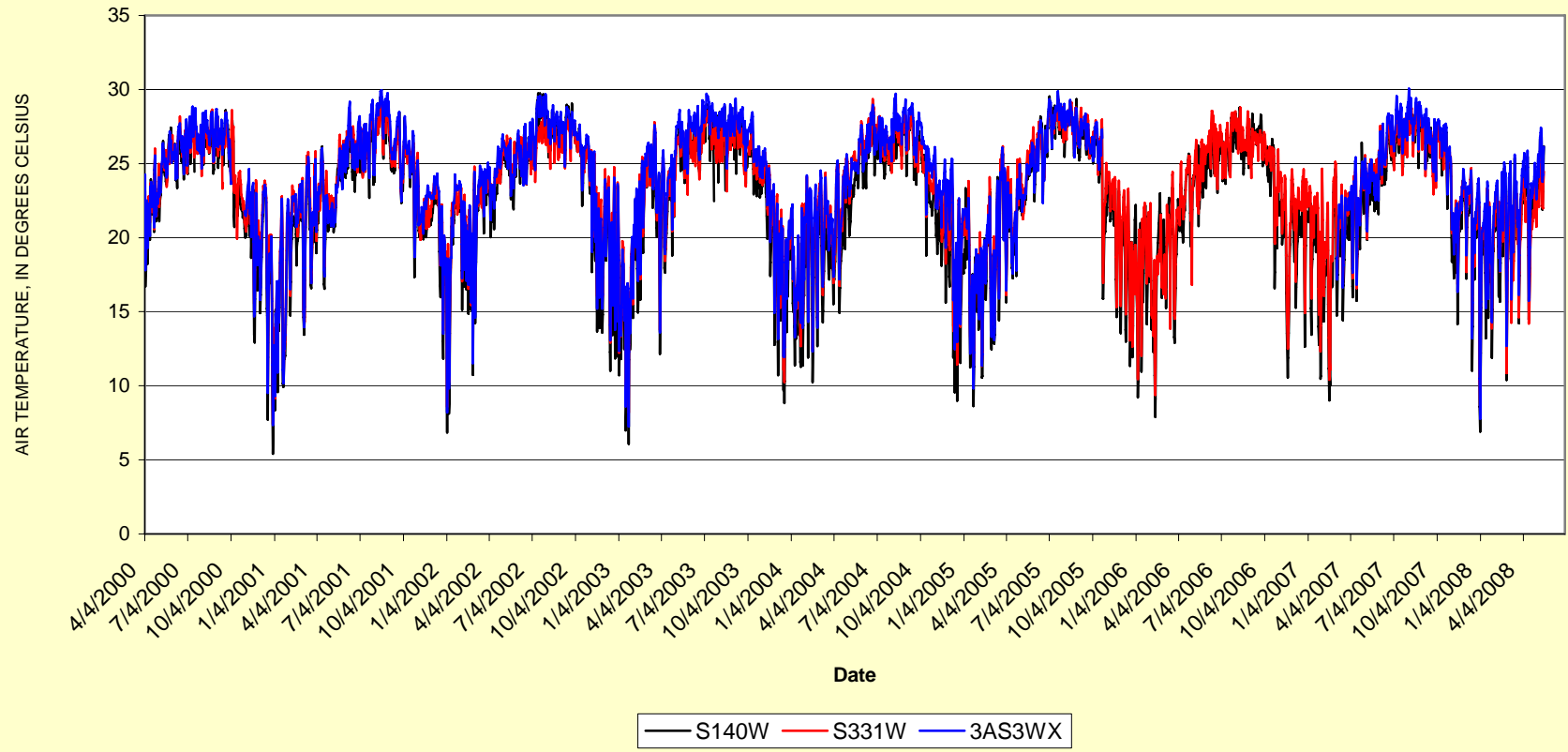
Revised Time-Series Data from Target Station 3AS3W3_R



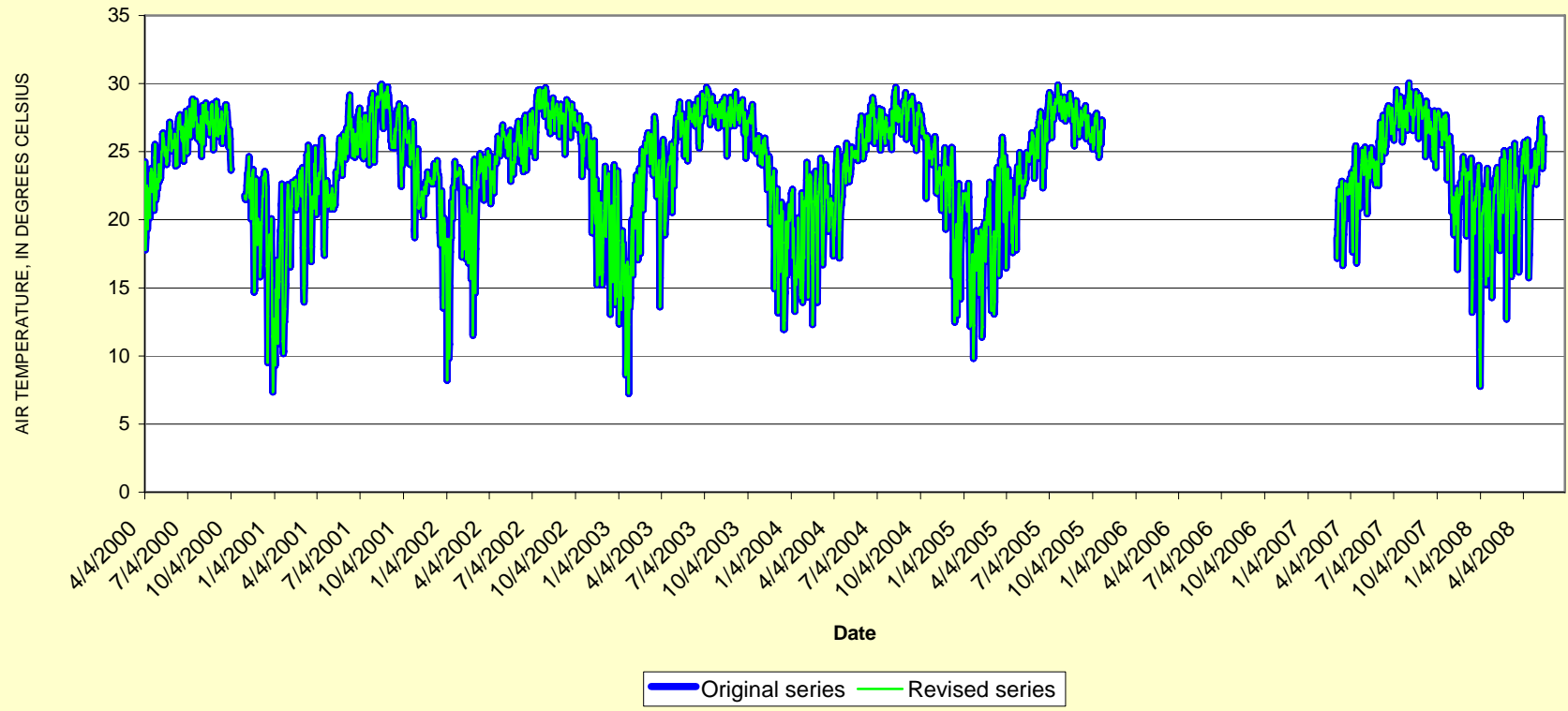
3AS3WX Air Temperature



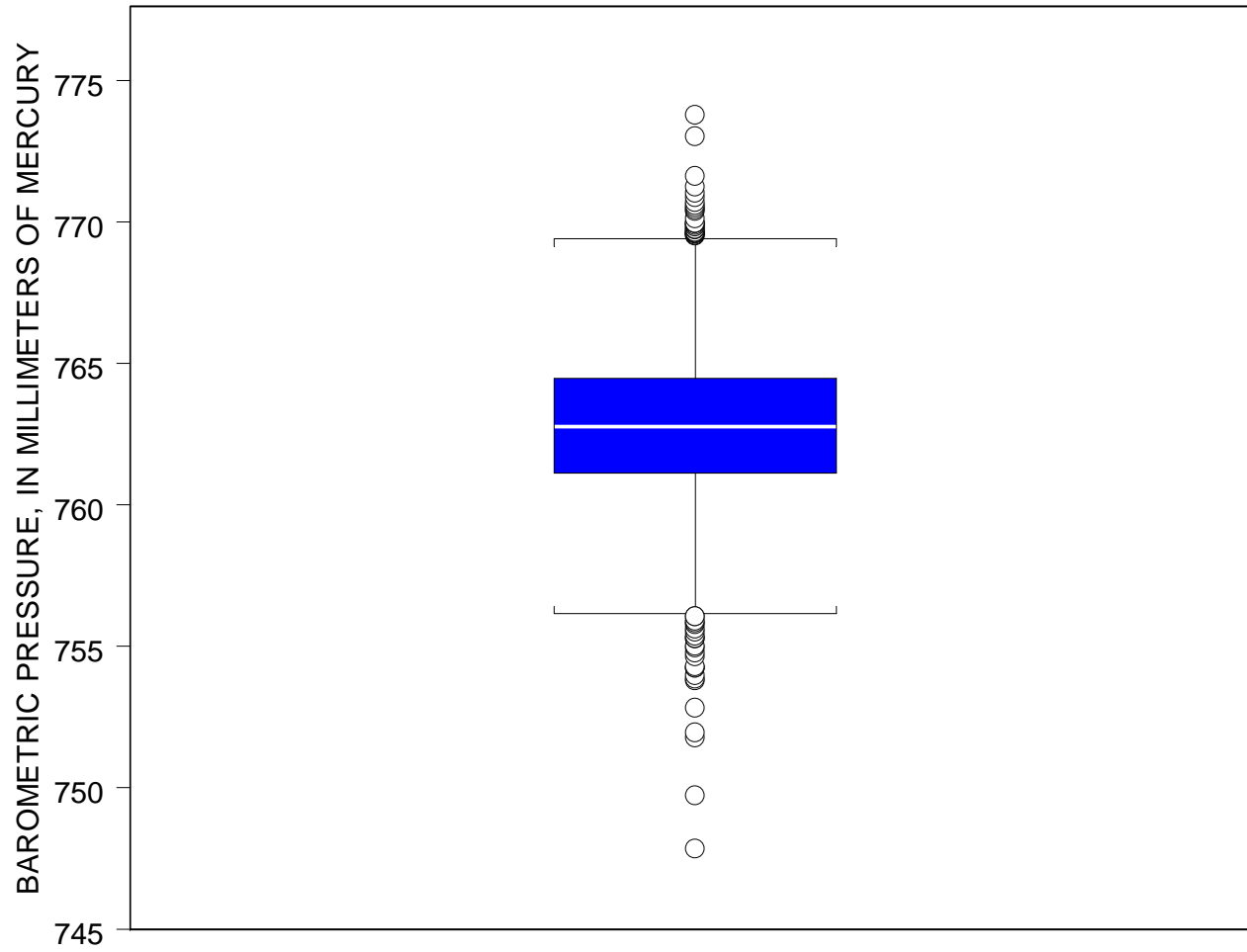
Original Time-Series Data for Target Station 3AS3WX and Nearby Stations



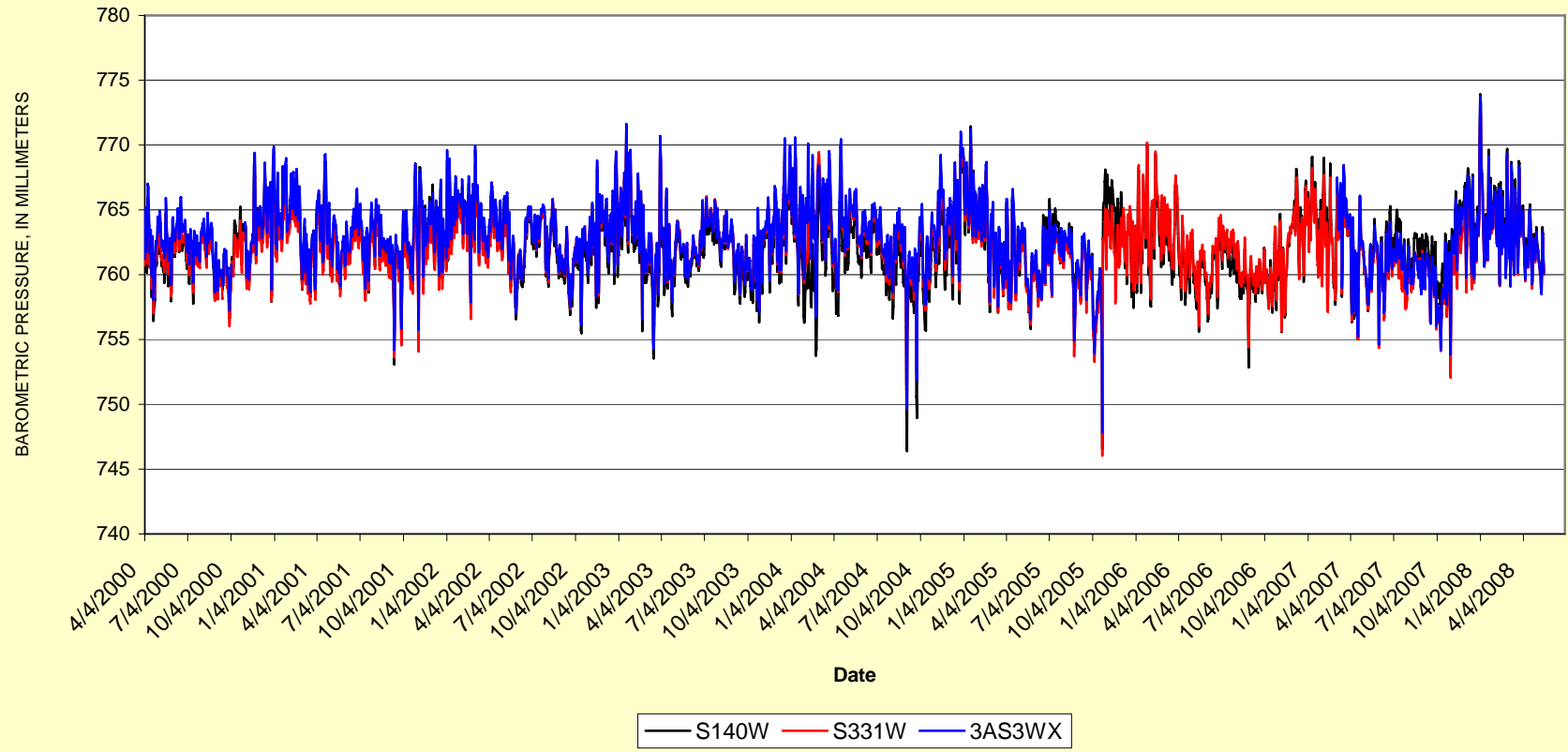
Revised Time-Series Data from Target Station 3AS3WX



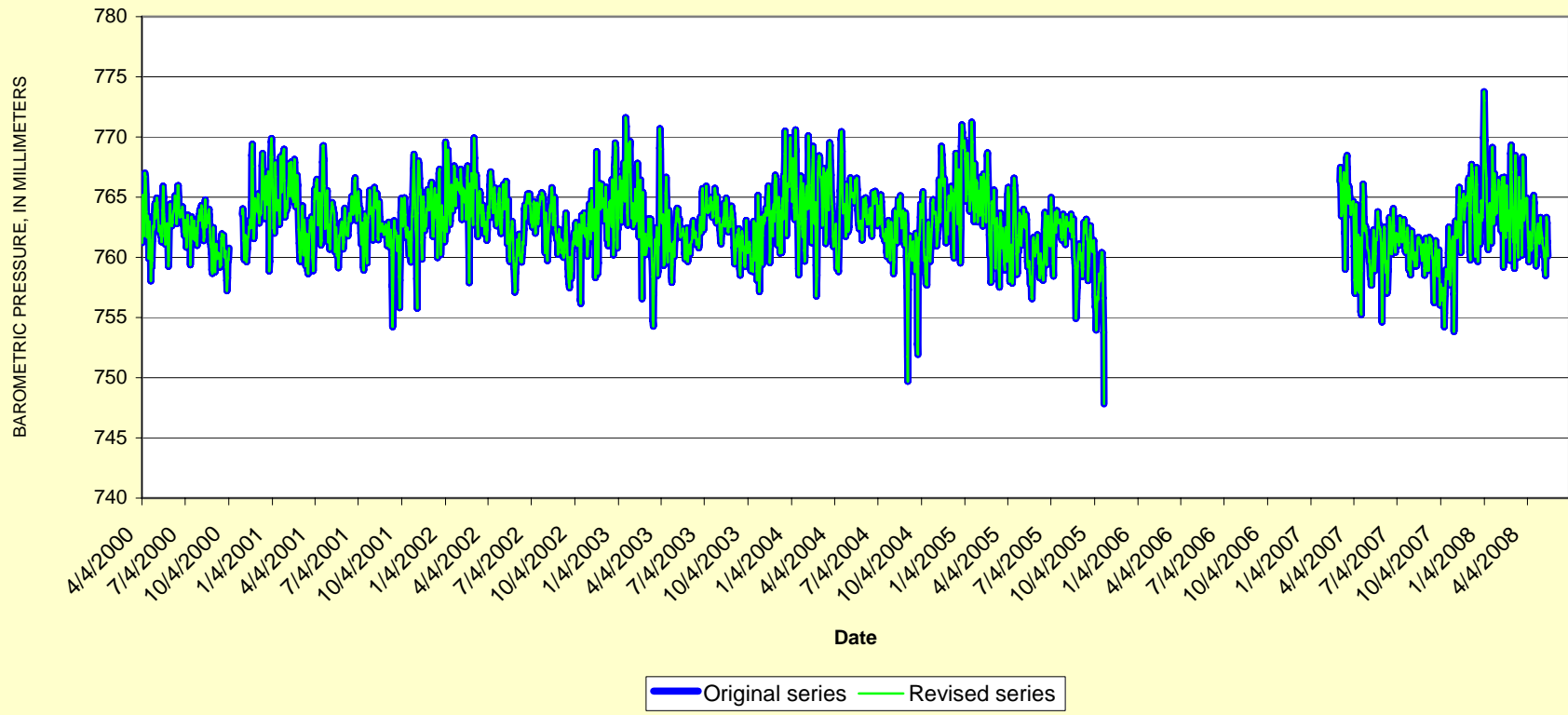
3AS3WX Barometric Pressure



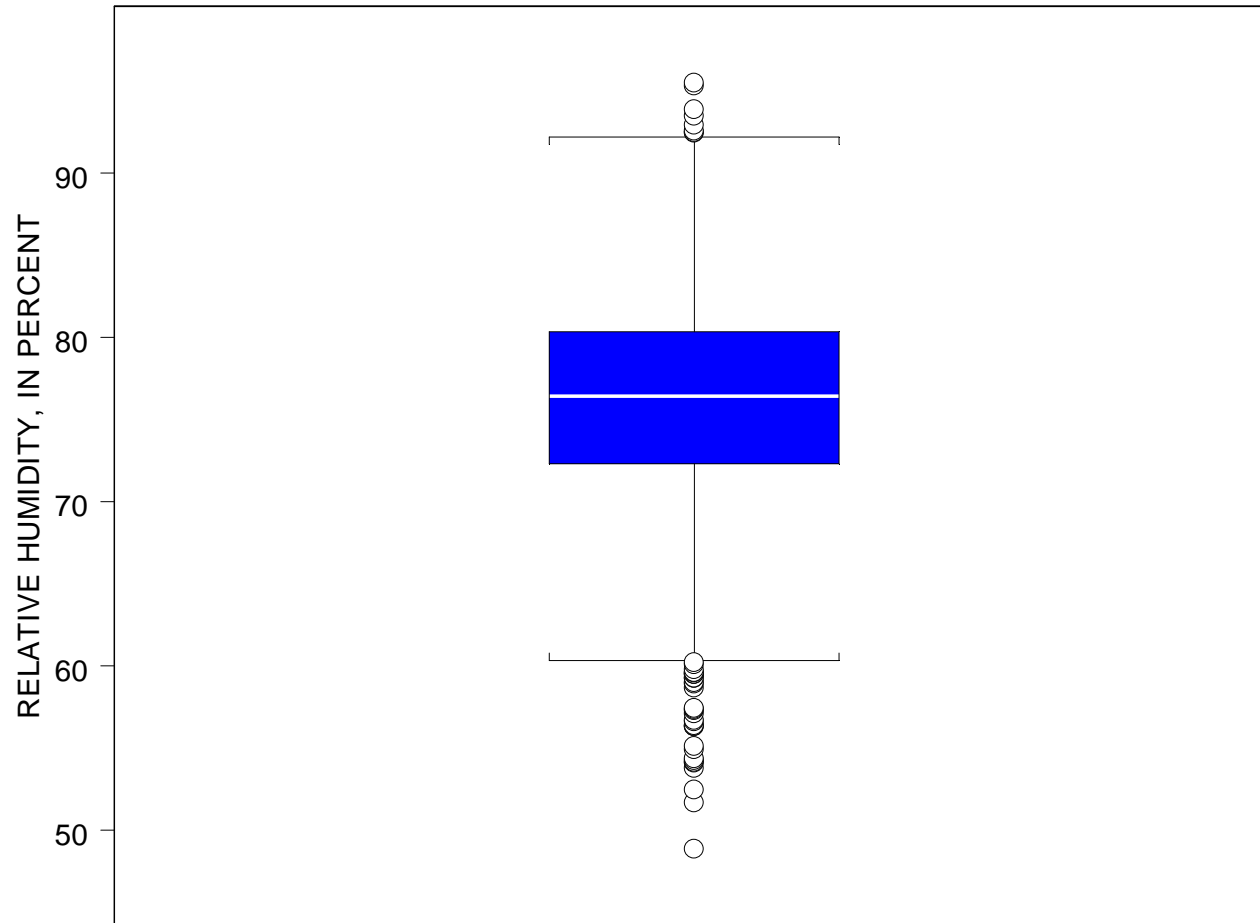
Original Time-Series Data for Target Station 3AS3WX and Nearby Stations



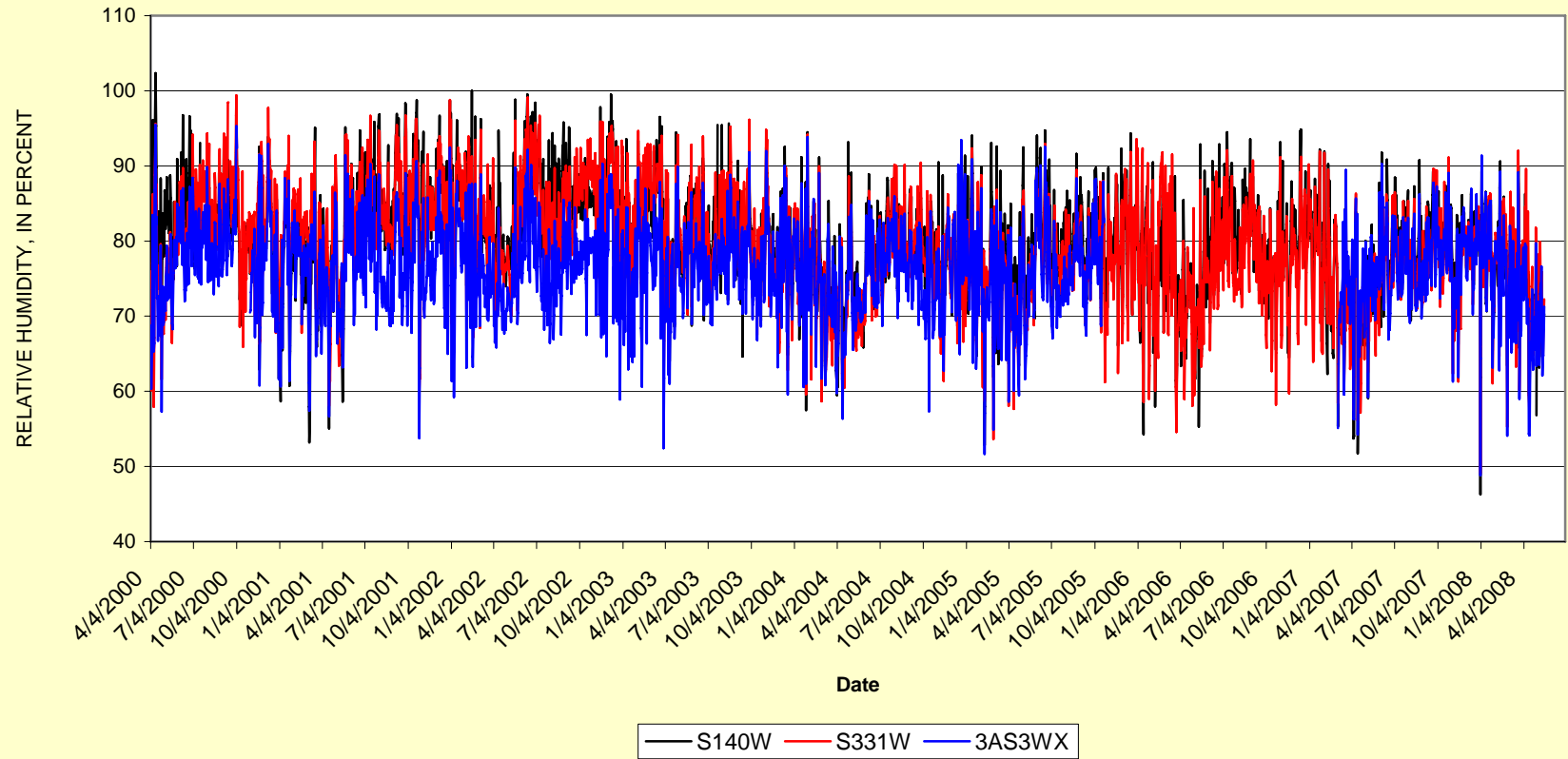
Revised Time-Series Data from Target Station 3AS3WX



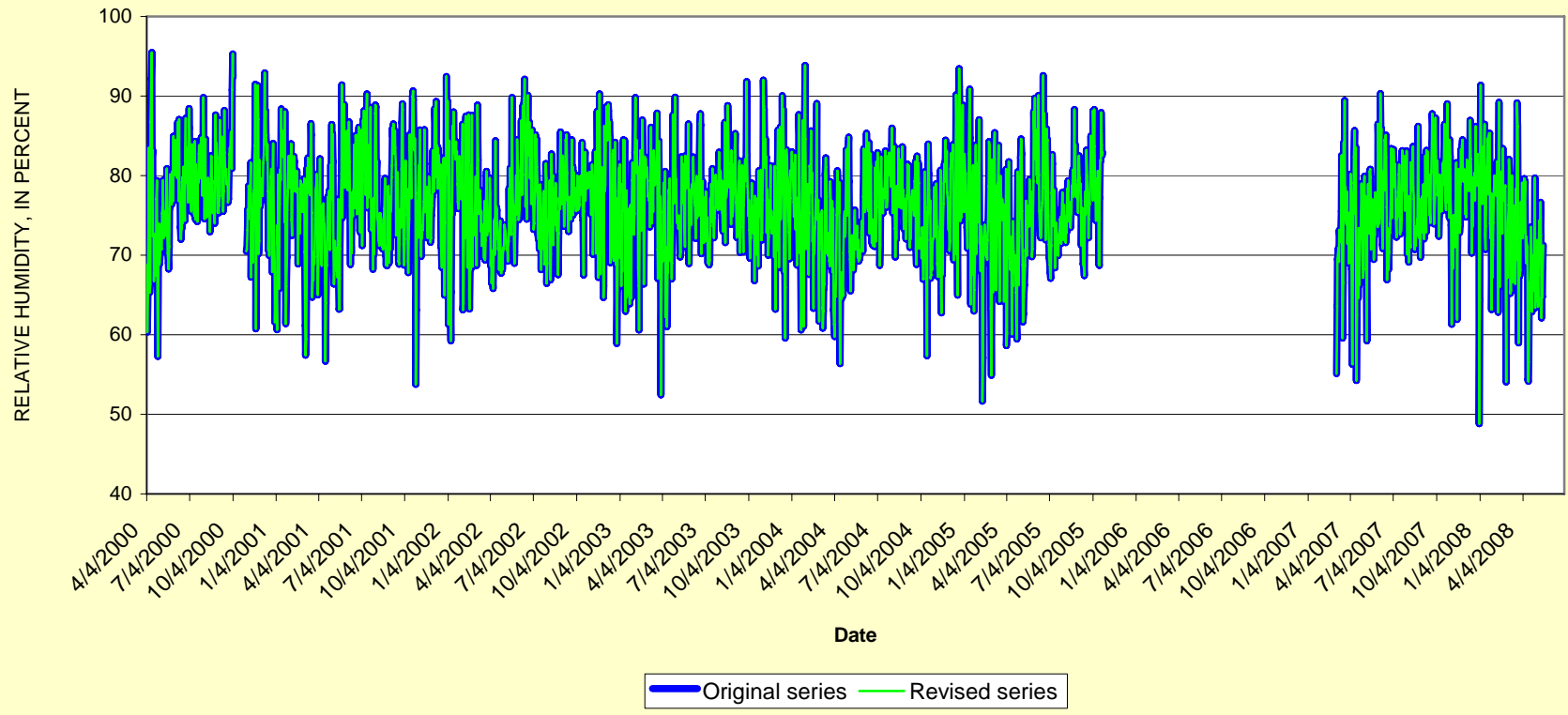
3AS3WX Relative Humidity



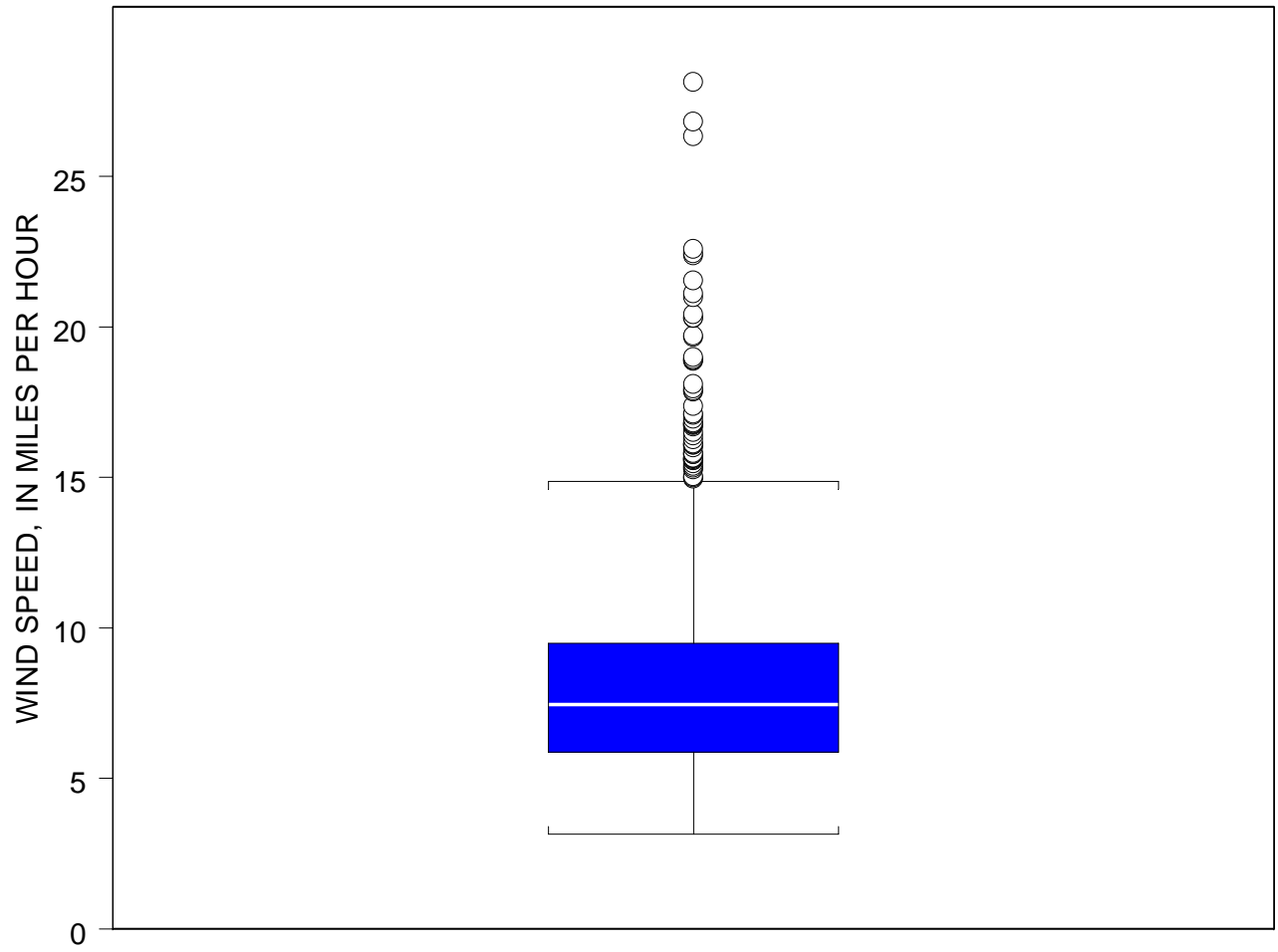
Original Time-Series Data for Target Station 3AS3WX and Nearby Stations



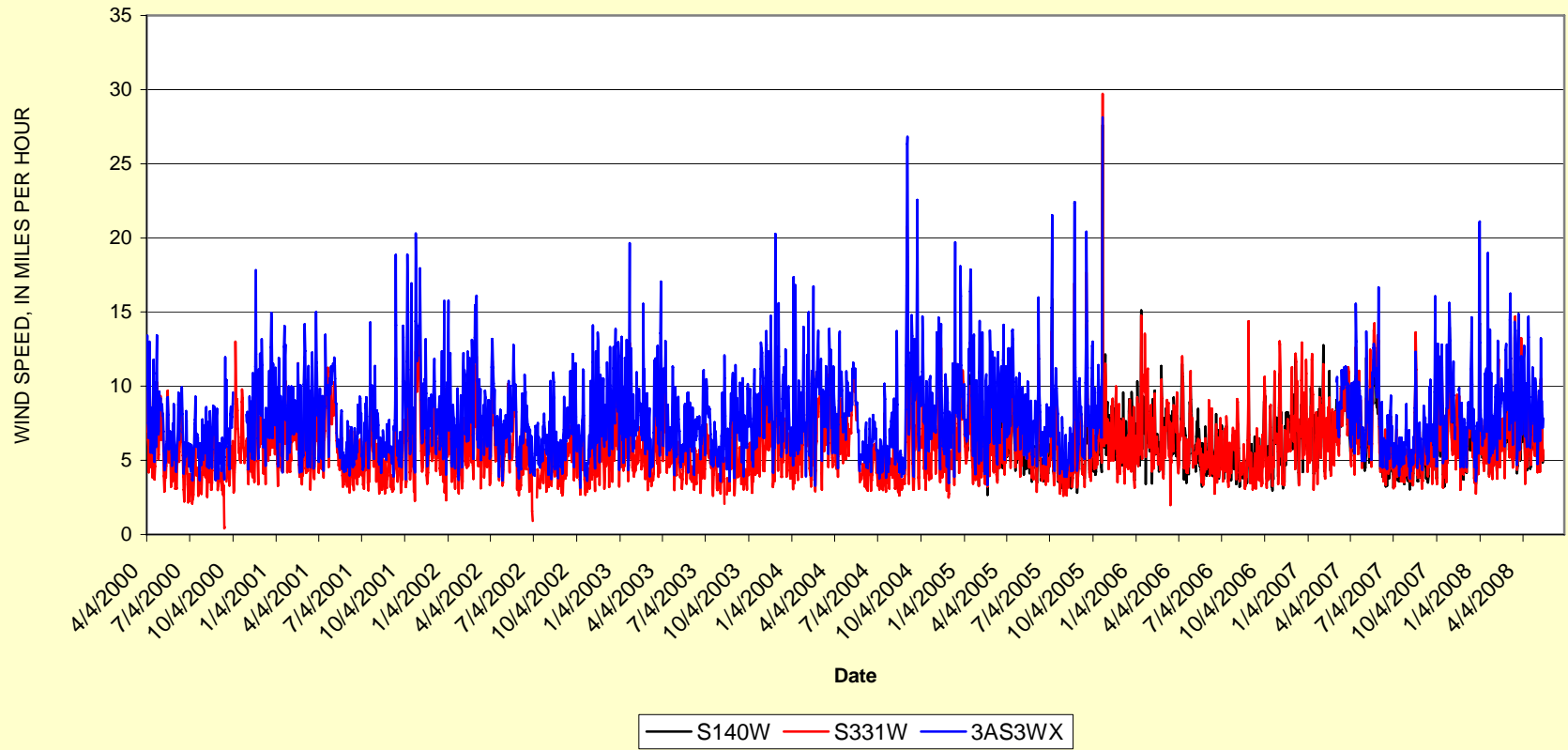
Revised Time-Series Data from Target Station 3AS3WX



3AS3WX Wind Speed (Scalar)



Original Time-Series Data for Target Station 3AS3WX and Nearby Stations



Revised Time-Series Data from Target Station 3AS3WX

