Well Name: IW #1 Log Date: APRIL 29, 2006
Well Location: HALLANDALE Depth Range: 1,895.0 - 2,262.0 ft





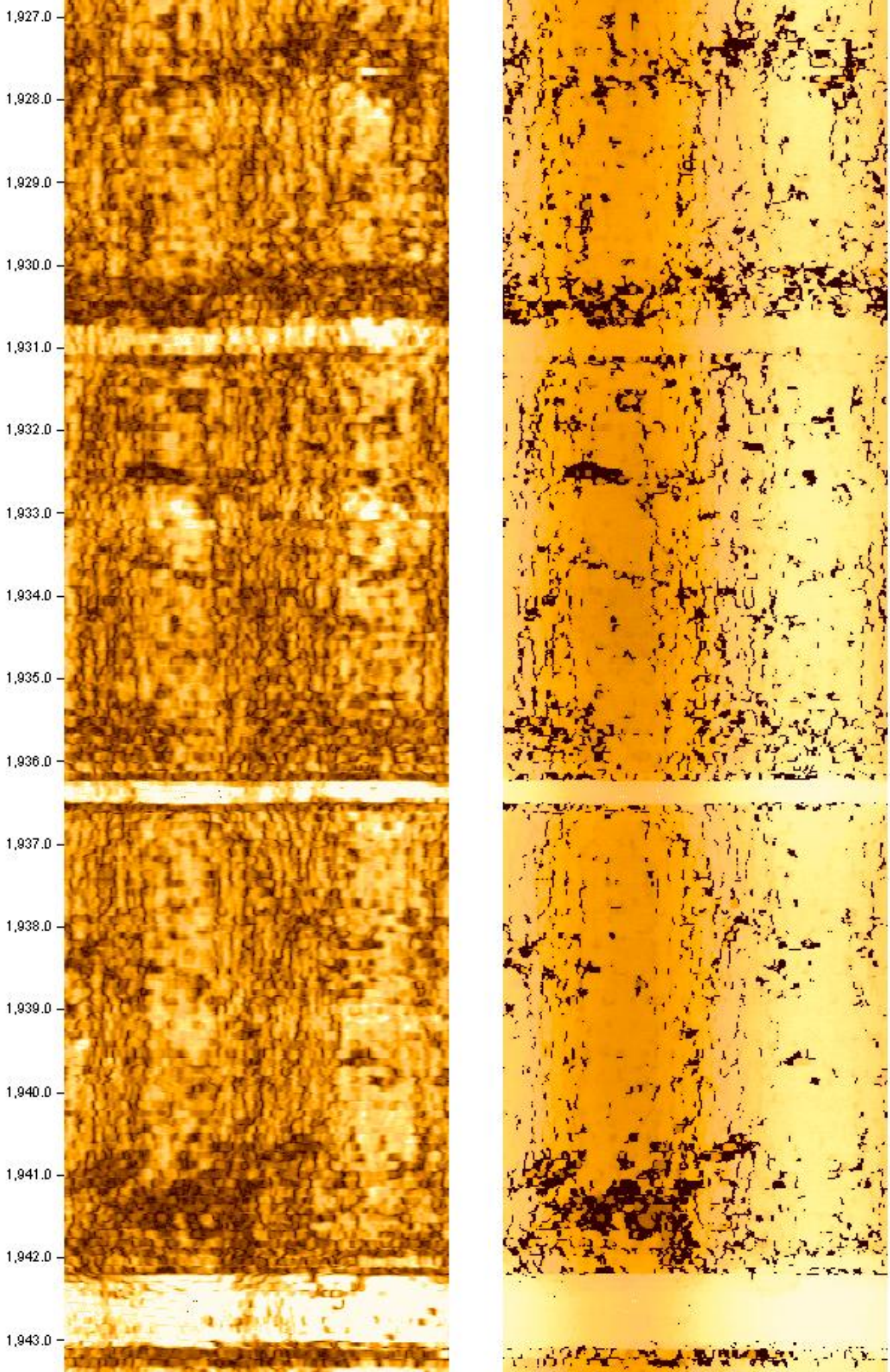
1,927.0
1,928.0
1,929.0
1,930.0
1,931.0
1,932.0
1,933.0
1,934.0
1,935.0
1,936.0
1,937.0
1,938.0
1,939.0
1,940.0
1,941.0
1,942.0
1,943.0



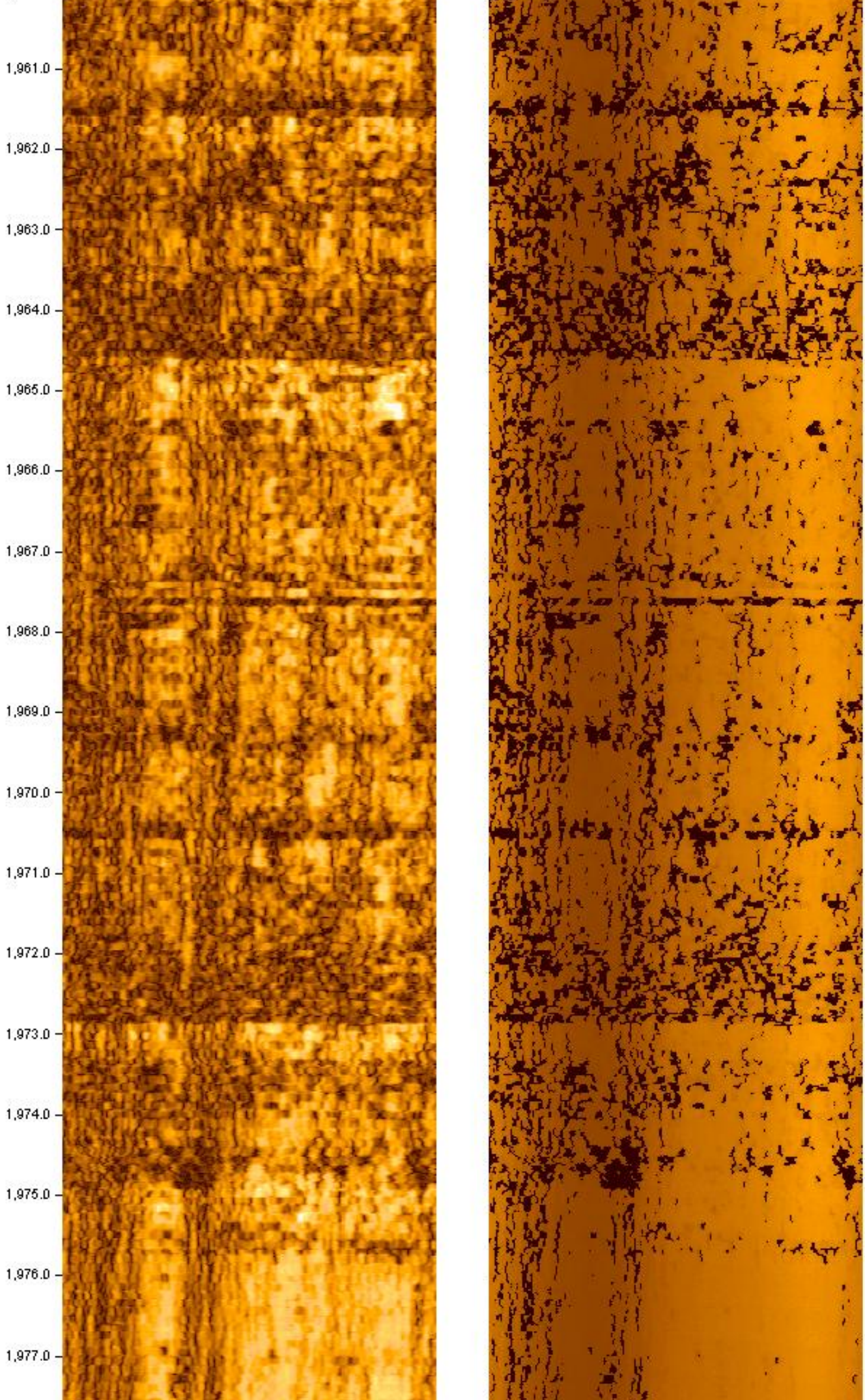






2,015.0
2,016.0
2,017.0
2,018.0
2,019.0
2,020.0
2,021.0
2,022.0
2,023.0
2,024.0
2,025.0
2,026.0
2,027.0
2,028.0
2,029.0
2,030.0
2,031.0
2,032.0

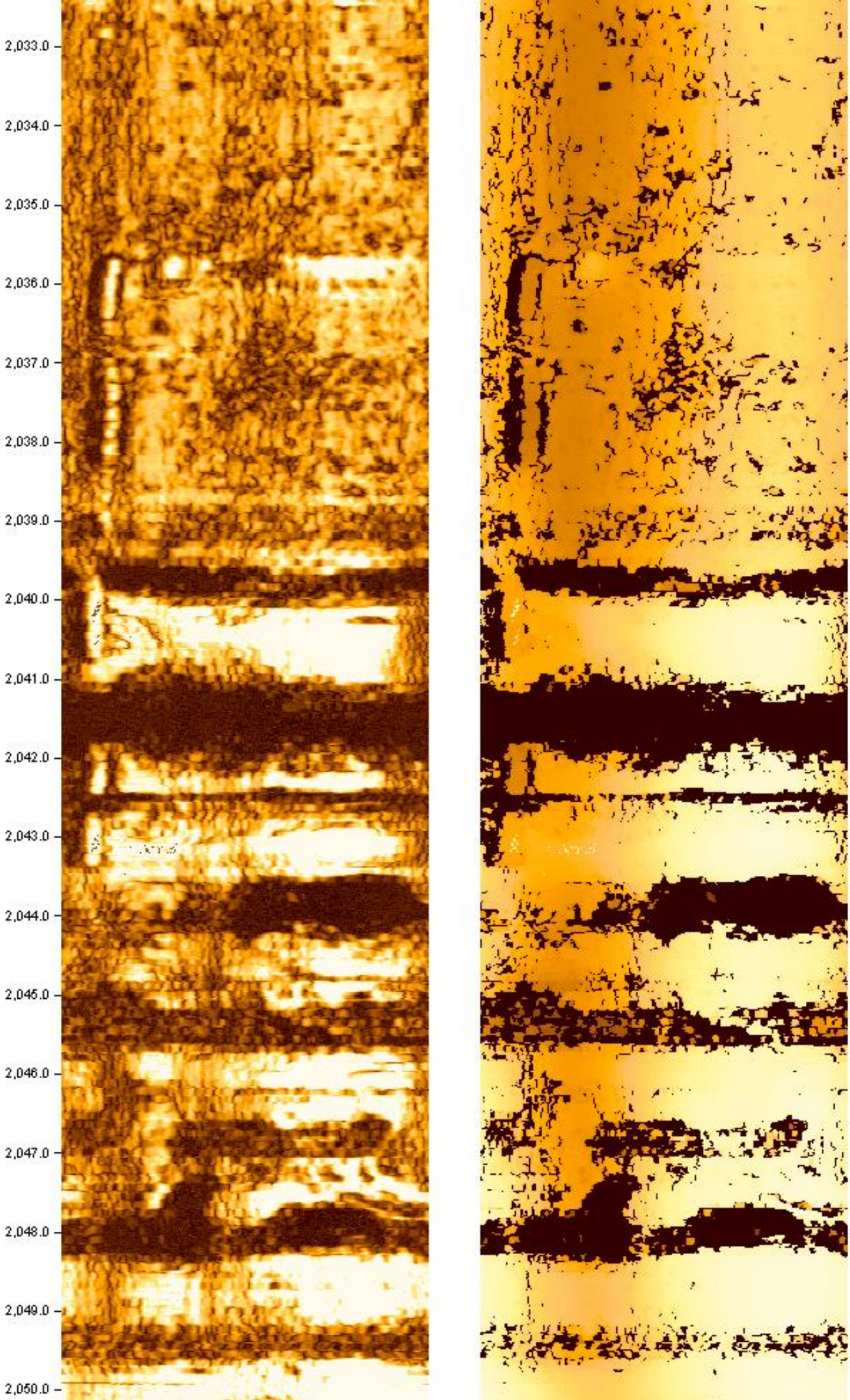
2,033.0
2,034.0
2,035.0
2,036.0
2,037.0
2,038.0
2,039.0
2,040.0
2,041.0
2,042.0
2,043.0
2,044.0
2,045.0
2,046.0
2,047.0
2,048.0
2,049.0
2,050.0

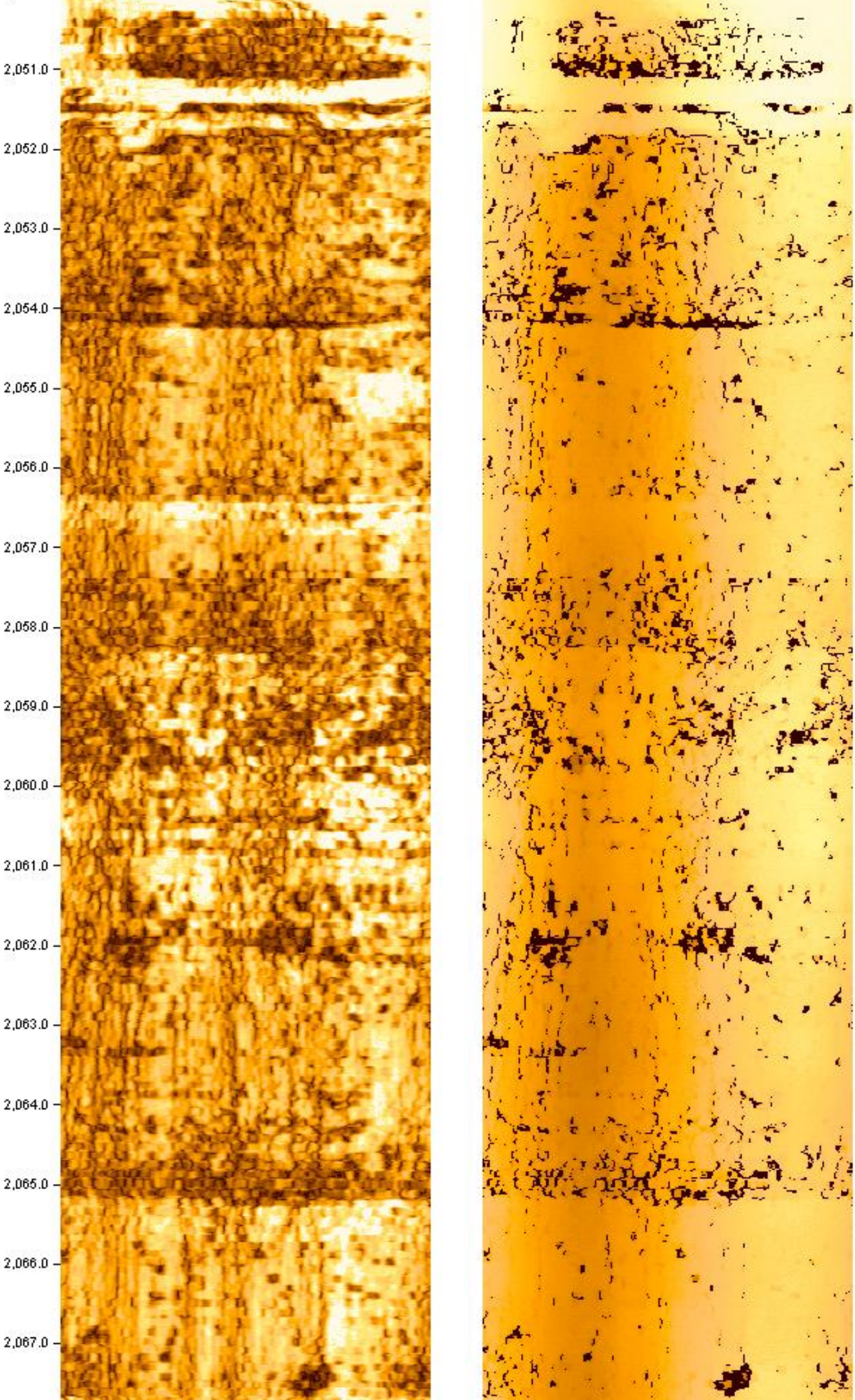






2,106.0
2,107.0
2,108.0
2,109.0
2,110.0
2,111.0
2,112.0
2,113.0
2,114.0
2,115.0
2,116.0
2,117.0
2,118.0
2,119.0
2,120.0
2,121.0














2,229.0
2,230.0
2,231.0
2,232.0
2,233.0
2,234.0
2,235.0
2,236.0
2,237.0
2,238.0
2,239.0
2,240.0
2,241.0
2,242.0
2,243.0
2,244.0
2,245.0



Scale: 8/125 Aspect Ratio: N/A Page: 1/41