




Site Name JD-12		Date of Field Work 02Dec15
Party Chief John Smith, PSM	Field Book Name/Number W-165	Page Number(s) 40-41
Site Benchmark Name JD WET 10 1996	Benchmark Elevation (NAVD88) 12.58	Datum Offset to NGVD29 +1.49
Reference Elevation (NAVD 88) 17.53		Existing Tag Elevation (Datum) N/A
Latitude 27° 01' 05.37"		Longitude 80° 10' 23.59"

Notes: SFWMD Benchmark JD WET 10 found in good condition NAD83 SPC= N. 977865.96, E. 925235.49

Photographs

Overall Site	Benchmark Location	Benchmark Close Up
		

Brass Tag Close Up

SFWMD TO PROVIDE

Brass Tag + Reference Mark

SFWMD TO PROVIDE

Staff Gauge (Front View)



Staff Gauge (Side View)

