Company	SFWMD
Well	MF-45
Field	C-23 CANAL
County	MARTIN
State	FLORIDA

Other Services: Temperature, Gamma Ray, Caliper

Section: 10 Township: 39 Range: 40 Elev. Perm. Datum: Log Measured From: Drilling Measured From: Date: 12-Nov-08 Run Number: ONE

SFWMD
MF-45
C-23 CANAL
MARTIN
FLORIDA

STATIC
GAMMA
TEMPERATURE
FLUID RESISTIVITY

Recommendations and opinions based on interpretations from electrical or other measurements are in current and do not guarantee the success or correctness of any interpretations, and we shall not, except in the case of gross or willful negligence on our part, be liable or responsible for any loss, costs, damages or expenses incurred or sustained by anyone resulting from any interpretation made by any of our officers, agents or employees. These interpretations are also subject to our standard terms and conditions as set out in our current price schedule.

COMMENTS

WELL WAS NOT FLOWING FOR THIS LOG.
GPS COORDINATES
N 27 degrees, 12.200'
W80 degrees, 28.596'
Estimated Accuracy 1/4F with 4 Sats

Database File: c:\werlandata\ 23 fiddersing static.db
Dataset Pathname: @000000#0
Presentation Format: static_gr
Dataset Creation: Wed Oct 15 12:14:07 2008
Dataset Modified: Depth in Feet scaled 1:720



Database File: c:\werlandata\ 23 fiddersing static.db
Dataset Pathname: @000000#0
Presentation Format: static_gr
Dataset Creation: Wed Oct 15 12:14:07 2008
Dataset Modified: Depth in Feet scaled 1:720

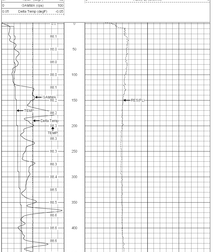
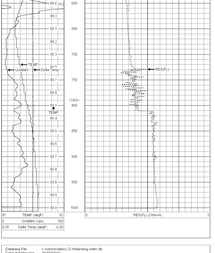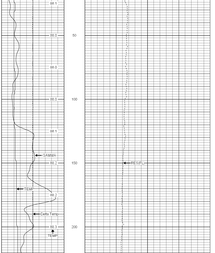
Database File: c:\werlandata\ 23 fiddersing static.db
Dataset Pathname: @000000#0
Presentation Format: static_gr
Dataset Creation: Wed Oct 15 12:14:07 2008
Dataset Modified: Depth in Feet scaled 1:720