

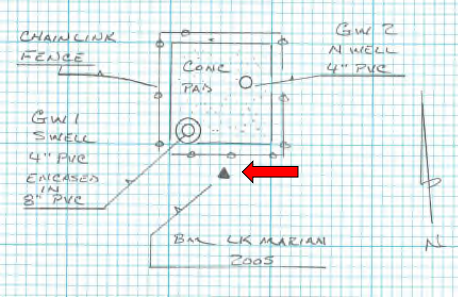




Site Name LMARIN GW1		Date of Field Work January 14, 2016
Party Chief Hudson/Clanton	Field Book Name/Number MISC FB # 6X	Page Number 73
Site Benchmark Name LK MARIAN 2005	Benchmark Elevation (NAVD88) 61.775 ft	Datum Offset to NGVD29 + 1.22
Reference Elevation (NAVD 88) 64.59 ft		Existing Tag Elevation (Datum) 65.76 ft (NGVD 29)
Latitude 27° 52' 22.935"		Longitude 81° 03' 07.843"
Notes: Also known as OSS-77 and LK MARIAN S Corpscon v6.0.1 offset = +1.22, Field offset = +1.17		

Photographs:

<p>Overall Site</p> 	<p>Benchmark Close Up</p> 	<p>Benchmark Location</p> 
<p>Brass Tag Close Up</p> 	<p>Brass Tag + Reference Mark</p> 	<p>Staff Gauge N/A</p>