






<b>Site Name</b> LKBA2A GW1		<b>Date of Field Work</b> February 9, 2016
<b>Party Chief</b> Hudson/Clanton	<b>Field Book Name/Number</b> MISC FB # 6Y	<b>Page Number</b> 11
<b>Site Benchmark Name</b> LKBA2A	<b>Benchmark Elevation (NAVD88)</b> 55.91 ft	<b>Datum Offset to NGVD29</b> + 1.18'
<b>Reference Elevation (NAVD 88)</b> 59.335 ft		<b>Existing Tag Elevation (Datum)</b> 60.541 ft (NGVD 29)
<b>Latitude</b> 27° 44' 47.12"		<b>Longitude</b> 81° 11' 18.17"
<b>Notes:</b> Corpscon v6.0.1 offset = +1.18', Field offset = +1.206'		

Photographs:

<b>Overall Site</b> 	<b>Benchmark Close Up</b> 	<b>Benchmark Location</b> 
<b>Brass Tag Close Up</b> 	<b>Brass Tag + Reference Mark</b> 	<b>Staff Gauge</b> N/A