


Station Name (DBHYDRO) MF-52RU	RTU Designation (SCADA) MF52R GW1	Date of Field Work March 7, 2018
Party Chief Ebanks/Gomez	Field Book Name/Number SCADA #12	Page Number 60
Site Benchmark Name MF52R	Benchmark Elevation = 28.48ft (NAVD88)	Corpscon 6.0.1 Datum Offset to NGVD29 1.42'
Reference Elevation = 32.78ft (NAVD 88)		Existing Tag Elevation (Datum) None
Latitude: 27° 05' 18.75"		Longitude 80° 23' 07.79"
Notes: The REF. ELEV. = 32.78ft The brass tags reference the marks and is tagged in NAVD 88.		Well Pad Elev. = 28.46ft Ground Elev. = 28.0 ft.(avg.)

Photographs

Overall Site




Benchmark Close Up



MF-52RU Well Tag




MF-52RU Well Tag Location



Station Name (DBHYDRO) MF-52RL	RTU Designation (SCADA) MF52R GW2	Date of Field Work March 7, 2018
Party Chief Ebanks/Gomez	Field Book Name/Number SCADA #12	Page Number 60
Site Benchmark Name MF52R	Benchmark Elevation = 28.48ft (NAVD88)	Corpscon 6.0.1 Datum Offset to NGVD29 1.42'
Reference Elevation = 33.96ft (NAVD 88)		Existing Tag Elevation (Datum) None
Latitude: 27° 05' 18.75"		Longitude 80° 23' 07.79"
Notes: The REF. ELEV. = 33.96ft The brass tags reference the marks and is tagged in NAVD 88.		Well Pad Elev. = 28.46ft Ground Elev. = 28.0 ft.(avg.)

Photographs

Overall Site




Benchmark Close Up



MF-52RL Well Tag



MF-52RL Well Tag Location



COUNTY MARTIN	PROJECT STA C44 GW WELLS	DESIGNATION BL TRAV LB6852
SECTION 13	TOWNSHIP 39 SOUTH	RANGE 39 EAST
NAME OF QUADRANGLE INDIANTOWN		
Established by SFWMD (Betsy Lindsay Inc) <i>or</i>		Recovered by E. Ebanks (Surveyor /SFWMD)
DATE 3/7/18 (Recovered)		FIELD BOOK SCADA #12 PAGE 60
HORIZONTAL DATUM: 1927 1983 ADJ ___ Other ___ (circle one) ZONE E or W		
STATE PLANE COORDINATES		N 000,000.000 ft E 000,000.000 ft
LATITUDE: 27 05 18.75 N		LONGITUDE: 80 23 07.79 W
VERTICAL DATUM: MSL 1929 1988 Other _____ (circle one)		EL. 28.48 ft.
VERTICAL DATUM: MSL 1929 1988 Other _____ (circle one)		EL. ft
CONTROL ACCURACY: HORIZONTAL 1 2 3 SUB-METER (circle one) VERTICAL 1 2 3		
DESCRIPTION		
<p>To Reach:</p> <p>FROM THE INTERSECTION OF SR710 (WARFIELD BLVD) AND CR726 (SW CITRUS BLVD) IN INDIANTOWN. GO EASTERLY ON SW CITRUS BLVD FOR 4.85 MILES TO BARB B RANCH ROAD (DIRT RD.) LOCATED WEST OF THE C44 SPILLWAY. HEAD NORTHERLY ALONG THE DIRT RD. FOR 3.39 MILES. TURN WEST FOR 0.1 MILE TO THE WELLSITE AND STATION LOCATION. MARK IS LOCATED ON CONCRETE PLATFORM FOR WELL (NORTHSIDE). WELL SITE MF52R.</p> <p>STATION IS LOCATED NORTH OF THE WELL (MF52R).</p> <p>STATION IS A NAIL & WASHER “BL TRAV PT LB6852” IN CONCRETE WELL PAD.</p>		
Notable Land marks: NORTEAST CORNER OF STA C44.		
SKETCH		

60


MCADA FB# 12

3-1-18

Sec. 13 TWP 39 Rge 39

Ibanks
GomezVerify Ref. Elev FOR GW Well MFS2R AT
C-444 STA.

HTA	+	HT. I.	-	Elev	Remarks
BM MFS2R	4.68	33.16		28.48 (SE) (1.42)	FND NAIL & washer on well PAD
MFS2R-U GW1			0.38	✓ 32.78	(32.71)
MFS2R-U GW1 - washout			0.395	32.76	(32.76)
MFS2R-L + 0.805 GW2				✓ 33.965	(33.96) (inverted)
MFS2R-L GW2 washout 0.80				33.96	(33.96) (inverted)
BM.			4.68	28.48	(28.48)
NW COR PAD " GD SHOT			4.70 5.2	28.46 28.0	
SW COR PAD " GD SHOT			4.70 5.3	28.46 27.9	
SE COR PAD " GD SHOT			4.70 5.4	28.46 27.8	
NE COR PAD " GD SHOT			4.70 5.2	28.46 28.0	



PICTURE