Company	Jaffer Associates Corp.
Well	Alligator Alley Florida Test Well
Field	Alligator Alley
County	Broward
State/Prov	Florida
Location	South Florida Water Management District S300 Alligator Alley
Elevation	KB: DF: GL:
Date	8/12/87
Run No.	ONE
Depth Driller	1200
Depth Logger	1200
Bottom Log Interval	1200
Top Log Interval	SURFACE
Casing Driller	30" @ 40'
Casing Logger	
Bit Size	17.5"
Type Fluid in Hole	SALT WATER
Density / Viscosity	10.0 / 50
pH / Fluid Loss	8.0 / NA
Source of Sample	FLOWLINE
Rm @ Measured Temp	1.0 @ 75
Rmf @ Measured Temp	1.0 @ 75
Rmc @ Measured Temp	1.0 @ 75
Source: Rmf / Rmc	MEASURED / CALCULATED
Rm @ BHT	1.0 @ 75
Time Since Circulation	12 HRS
Time Since Stop Drilling	1 HOUR
Max. Recorded Temp.	75
Equipment / Location	5 / FT. LAUDERDALE
Recorded by	JAFFER
Witnessed by	MR. KOSAR

MV Geophysical

BOREHOLE COMPENSATED SONIC w/ VARIABLE DENSITY LOG

<- - - Fold Here - - ->

All interpretations are opinions based on inferences from electrical or other measurements and we cannot and do not guarantee the accuracy or correctness of any interpretation, and we shall not, except in the case of gross or willful negligence on our part, be liable or responsible for any loss, costs, damages, or expenses incurred or sustained by anyone resulting from any interpretation made by any of our officers, agents or employees. These interpretations are also subject to our general terms and conditions set out in our current Price Schedule.

Comments

Sonic Porosity was run on a Limestone Matrix (=47.5)

MV Geophysical

MAIN PASS

Database File: jaffaoffw.db
Dataset Pathname: MAIN
Presentation Format: DTXY(SS)G
Dataset Creation: Fri Nov 02 12:56:15 2007
Charted by: Depth in Feet scaled 1:1200



MV Geophysical

MAIN PASS

Database File: jaffaoffw.db
Dataset Pathname: MAIN
Presentation Format: DTXY(SS)G
Dataset Creation: Fri Nov 02 12:56:15 2007
Charted by: Depth in Feet scaled 1:600

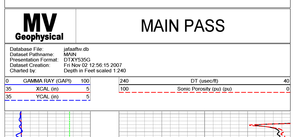

MV Geophysical

MAIN PASS

Database File: jaffaoffw.db
Dataset Pathname: MAIN
Presentation Format: DTXY(SS)G
Dataset Creation: Fri Nov 02 12:56:15 2007
Charted by: Depth in Feet scaled 1:240

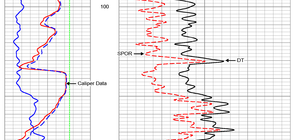

MV Geophysical

MAIN PASS

Database File: jaffaoffw.db
Dataset Pathname: MAIN
Presentation Format: SON_VDL
Dataset Creation: Fri Nov 02 12:56:15 2007
Charted by: Depth in Feet scaled 1:240



MV Geophysical

REPEAT SECTION

Database File: jaffaoffw.db
Dataset Pathname: REPEAT
Presentation Format: SON_VDL
Dataset Creation: Fri Nov 02 13:51:05 2007
Charted by: Depth in Feet scaled 1:240