

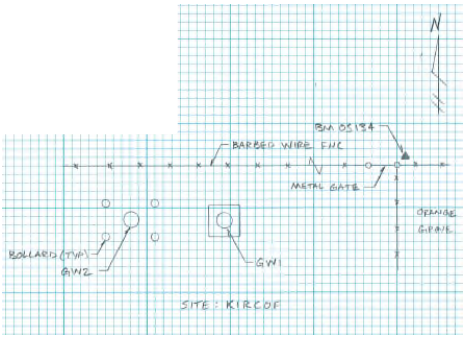



Site Name KIRCOF GW1		Date of Field Work July 7, 2015
Party Chief Strickland/Clanton	Field Book Name/Number MISC FB # 6X	Page Number 27
Site Benchmark Name OS 134	Benchmark Elevation (NAVD88) 70.649ft	Datum Offset to NGVD29 + 1.01ft
Reference Elevation (NAVD 88) 73.825ft		Existing Tag Elevation (Datum) 74.68ft (NGVD 29)
Latitude 28°09'17.96"N		Longitude 81°25'27.55"W
Notes: Ground elevation = 70.13ft (NAVD 88). Corpscon v6.0.1 offset = +1.01ft, Field offset = +0.86ft		

Photographs:

<p>Overall Site</p> 	<p>Benchmark Close Up</p> 	<p>Benchmark Location</p> 
<p>Brass Tag Close Up</p> 	<p>Brass Tag + Reference Mark</p> 	<p>Staff Gauge N/A</p>