GAMMA CALIPER LOG

ALLWEBBS ENTERPRISES INC.

Company	SFWMD
Well	MF-41
Field	C-23 CANAL
County	MARTIN
State	FLORIDA

Company: SFWMD
Well: MF-41
Field: C-23 CANAL
County: MARTIN
State: FLORIDA

Location: Section; Township; Range 6; 38; 39

Other Services

Permanent Datum: GL — Elevation: K.B.
Log Measured From: GL — D.F.
Drilling Measured From: GL — G.L.

Date	10/24/06			
Run Number	1			
Depth Driller	1116			
Depth Logger	1116			
Bottom Logged Interval	1116			
Top Log Interval	780			
Open Hole Size	18"			
Type Fluid	WATER			
Density / Viscosity	NA			
Max. Recorded Temp.	NA			
Estimated Cement Top	NA			
Time Well Ready	10:00			
Time Logger on Bottom	11:15			
Equipment Number	WA-201			
Location	C-23 CANAL			
Recorded By	D. MARCHESANI			
Witnessed By				

Borehole Record				Tubing Record			
Run Number	Bit	From	To	Size	Weight	From	To

Casing Record	Size	Wgt/Ft	Top	Bottom
Surface String				
Prot. String				
Production String				
Liner				

<<< Fold Here >>>

All interpretations are opinions based on inferences from electrical or other measurements and we cannot and do not guarantee the accuracy or correctness of any interpretation, and we shall not, except in the case of gross or willful negligence on our part, be liable or responsible for any loss, costs, damages, or expenses incurred or sustained by anyone resulting from any interpretation made by any of our officers, agents or employees. These interpretations are also subject to our general terms and conditions set forth in our current price schedule.

Comments
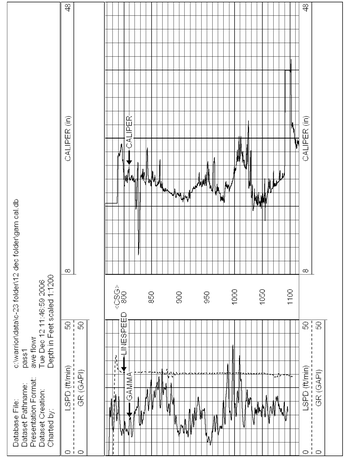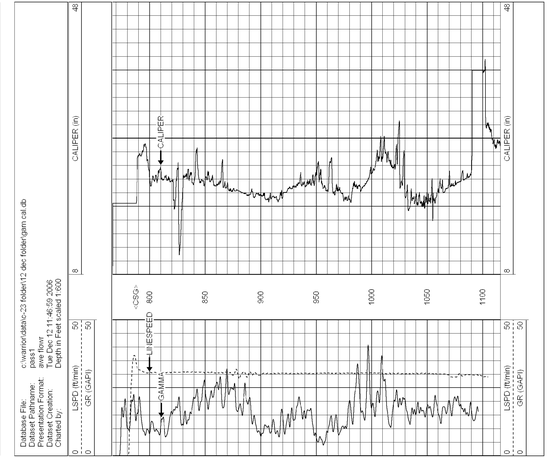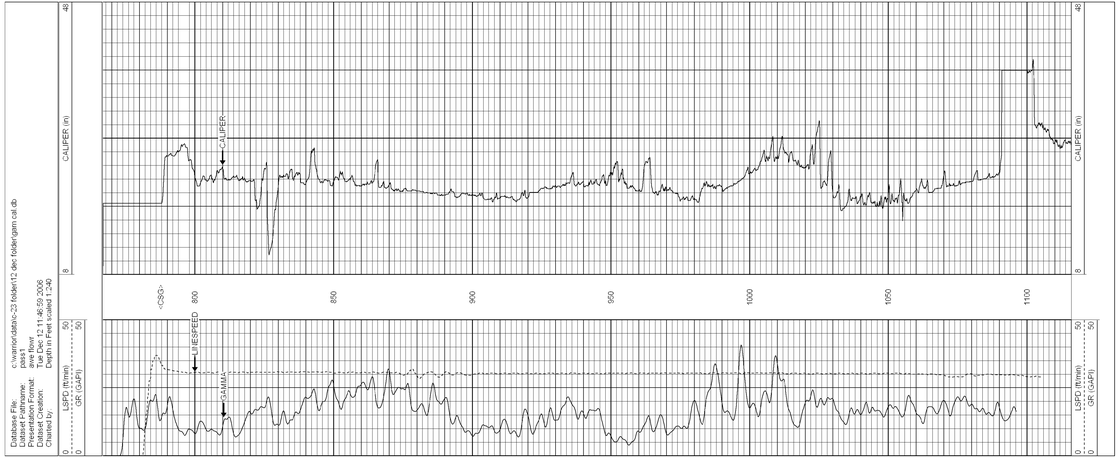
LOGS RECORDED STATIC AT 30 fpm LSPD.
GPS COORDINATES
N 27 degrees, 12.355'
W 80 degrees, 28.596'
Estimated Accuracy 149' with 4 Sats