

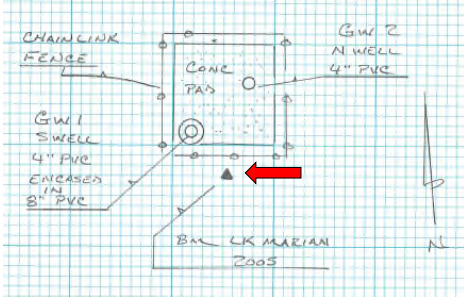




Site Name LMARIN GW2		Date of Field Work January 14, 2016
Party Chief Hudson/Clanton	Field Book Name/Number MISC FB # 6X	Page Number 73
Site Benchmark Name LK MARIAN 2005	Benchmark Elevation (NAVD88) 61.775 ft	Datum Offset to NGVD29 + 1.22
Reference Elevation (NAVD 88) 63.66 ft		Existing Tag Elevation (Datum) 64.82 ft (NGVD 29)
Latitude 27° 52' 22.972"		Longitude 81° 03' 07.816"
Notes: Also known as OSF-3 and LK MARIAN N Corpscon v6.0.1 offset = +1.22, Field offset = +1.16		

Photographs:

Overall Site 	Benchmark Close Up 	Benchmark Location 
Brass Tag Close Up 	Brass Tag + Reference Mark 	Staff Gauge N/A