

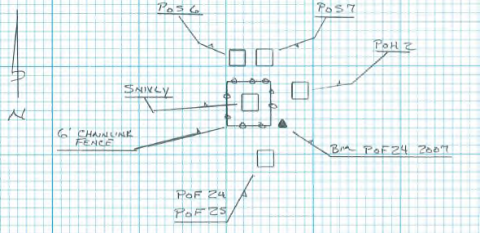




<b>Site Name</b> SNIVLY GW6 (POF 25)		<b>Date of Field Work</b> June 24, 2015
<b>Party Chief</b> Strickland/Clanton	<b>Field Book Name/Number</b> MISC FB # 6X	<b>Page Number</b> 17
<b>Site Benchmark Name</b> POF24	<b>Benchmark Elevation (NAVD88)</b> 65.469	<b>Datum Offset to NGVD29</b> + 1.19
<b>Reference Elevation (NAVD 88)</b> 68.43'		<b>Existing Tag Elevation (Datum)</b> 69.635' (NGVD 29)
<b>Notes:</b> Elevation of ground = 65.52ft (NAVD 88). Corpscon v6.0.1 offset = +1.19, Field offset = +1.20		

Photographs:

<p><b>Overall Site</b></p> 	<p><b>Benchmark Close Up</b></p> 	<p><b>Benchmark Location</b></p> 
<p><b>Brass Tag Close Up</b></p> 	<p><b>Brass Tag + Reference Mark</b></p> 	<p><b>Staff Gauge</b> N/A</p>