

# L-8 TAPEDOWN GROUND WATER WELL SITE: L8DR1

## PROJECT SUMMARY

REPORT DATE	PROJECT NAME	PREPARED BY
10/24/2019	L-8 Tapedown Groundwater Well Tag Revision	Alexis Schauer, Survey & Mapping Specialist
Field Book: SCADA FB #13	Field Book Page: 44	Section 21 Township 43S Range 40E


## SITE SPECIFIC DATA

	REFERENCE ELEVATION	REMARKS FROM SITE VISIT 10/24/2019
Site BM: BM L8DR1	14.80 feet (NAVD88)	Found as described.
L8DR1L, GW3	14.42 feet (NAVD88)	North well; Well tag was labeled "U", Tag = 14.41 feet (NAVD88) > 75 feet deep
L8DR1U, GW1	14.89 feet (NAVD88)	South well; Well tag was labeled "L", Tag = 14.88 feet (NAVD88) ~32 feet deep

\*See photos and field notes pages 2 - 5

## SITE PHOTOS

PICTURE OF OVERALL WELL SITE - 10/24/2019



# L-8 TAPEDOWN GROUND WATER WELL SITE: L8DR1

## SITE PHOTOS CONTINUED

L8DR1U, GW1 WELL SITE - 10/24/2019



# L-8 TAPEDOWN GROUND WATER WELL SITE: L8DR1

## SITE PHOTOS CONTINUED

L8DR1L, GW3 WELL SITE - 10/24/2019



## Survey & Mapping Section

South Florida Water Management District

3301 Gun Club Road

West Palm Beach, FL 33406



# L-8 TAPEDOWN GROUND WATER WELL SITE: L8DR1

## SITE PHOTOS CONTINUED

SITE BENCHMARK - 10/24/2019



# Survey & Mapping Section

South Florida Water Management District

3301 Gun Club Road

West Palm Beach, FL 33406



[sfwmd.gov](http://sfwmd.gov)

## L-8 TAPEDOWN GROUND WATER WELL SITE: L8DR1

### FIELD NOTES

FIELD NOTES - 10/24/2019

44 SCADA FB #13 10-24-19 EBANES SCHAUER

SEC 21 TWP 43S R5E 40E

VERIFY REFERENCE ELEVATIONS FOR WELL

SITE L8DR1

STA	+	HI	=	ELEV	REMARKS
Bm L8DR1	5.07	19.87		14.80	(NAVD88)
L8DR1L			5.45	14.42	WELL LABELED "N" (NORTH WELL)
L8DR1U			4.98	14.89	2.75 FT DEEP TAG = 14.41 WELL LABELED "S" (SOUTH WELL) N 32 FT DEEP TAG = 14.88

# L-8 TAPEDOWN GROUND WATER WELL SITE: L8FEB6

## PROJECT SUMMARY

REPORT DATE	PROJECT NAME	PREPARED BY
10/24/2019	L-8 Tapedown Groundwater Well Tag Revision	Alexis Schauer, Survey & Mapping Specialist
Field Book: SCADA FB #13	Field Book Page: 43	Section 16 Township 43S Range 40E


## SITE SPECIFIC DATA

	REFERENCE ELEVATION	REMARKS FROM SITE VISIT 10/24/2019
Site BM: L8FEB6 2014	16.07 feet (NAVD88)	Found as described.
L8FEB6: DR2U, GW1	15.86 feet (NAVD88)	West well; Well tag was labeled "L", Tag = 15.86 feet (NAVD88) ~14 feet deep
L8FEB6: DR2L, GW2	16.16 feet (NAVD88)	East well; Well tag was labeled "U", Tag = 16.15 feet (NAVD88) ~34 feet deep

\*See photos and field notes pages 2 - 5

## SITE PHOTOS

PICTURE OF OVERALL WELL SITE - 10/24/2019



## Survey & Mapping Section

South Florida Water Management District  
3301 Gun Club Road  
West Palm Beach, FL 33406



# L-8 TAPEDOWN GROUND WATER WELL SITE: L8FEB6

## SITE PHOTOS CONTINUED

L8FEB6, DR2U, GW1 WELL SITE - 10/24/2019



# L-8 TAPEDOWN GROUND WATER WELL SITE: L8FEB6

## SITE PHOTOS CONTINUED

L8FEB6, DR2L, GW2 WELL SITE - 10/24/2019





## Survey & Mapping Section

South Florida Water Management District

3301 Gun Club Road

West Palm Beach, FL 33406



# L-8 TAPEDOWN GROUND WATER WELL SITE: L8FEB6

## SITE PHOTOS CONTINUED

SITE BENCHMARK - 10/24/2019

Site Benchmark: L8FEB6 2014  
Reference Elev. = 16.07 feet (NAVD88)



# Survey & Mapping Section

South Florida Water Management District

3301 Gun Club Road

West Palm Beach, FL 33406




[sfwmd.gov](http://sfwmd.gov)

## L-8 TAPEDOWN GROUND WATER WELL SITE: L8FEB6

### FIELD NOTES

FIELD NOTES - 10/24/2019



**Survey & Mapping Section**  
 South Florida Water Management District  
 3301 Gun Club Road  
 West Palm Beach, FL 33406



# L-8 TAPEDOWN GROUND WATER WELL SITE: L8FEB7

## PROJECT SUMMARY

REPORT DATE	PROJECT NAME	PREPARED BY
10/24/2019	L-8 Tapedown Groundwater Well Tag Revision	Alexis Schauer, Survey & Mapping Specialist
Field Book: SCADA FB #13	Field Book Page: 43	Section 16 Township 43S Range 40E

## SITE SPECIFIC DATA

	REFERENCE ELEVATION	REMARKS FROM SITE VISIT 10/24/2019
Site BM: TUNA	16.26 feet (NAVD88)	Found as described.
L8FEB7: DR1U, GW1	14.79 feet (NAVD88)	West well; Well tag was labeled "L", Tag = 14.80 feet (NAVD88) ~13 feet deep
L8FEB7: DR1L, GW2	14.95 feet (NAVD88)	East well; Well tag was labeled "U", Tag = 14.95 feet (NAVD88) ~34 feet deep No sensor present.

\*See photos and field notes pages 2 - 5

## SITE PHOTOS

PICTURE OF OVERALL WELL SITE - 10/24/2019



## Survey & Mapping Section

South Florida Water Management District  
3301 Gun Club Road  
West Palm Beach, FL 33406



[sfwmd.gov](http://sfwmd.gov)

# L-8 TAPEDOWN GROUND WATER WELL SITE: L8FEB7

## SITE PHOTOS CONTINUED

L8FEB7, DR1U, GW1 WELL SITE - 10/24/2019



## Survey & Mapping Section

South Florida Water Management District

3301 Gun Club Road


West Palm Beach, FL 33406



# L-8 TAPEDOWN GROUND WATER WELL SITE: L8FEB7

## SITE PHOTOS CONTINUED

L8FEB7, DR1L, GW2 WELL SITE - 10/24/2019



## Survey & Mapping Section

South Florida Water Management District  
3301 Gun Club Road  
West Palm Beach, FL 33406



[sfwmd.gov](http://sfwmd.gov)

# L-8 TAPEDOWN GROUND WATER WELL SITE: L8FEB7

## SITE PHOTOS CONTINUED

SITE BENCHMARK - 10/24/2019



# Survey & Mapping Section

South Florida Water Management District  
3301 Gun Club Road  
West Palm Beach, FL 33406



## L-8 TAPEDOWN GROUND WATER WELL SITE: L8FEB7

### FIELD NOTES

FIELD NOTES - 10/24/2019

SCADA FB # 13 10-24-19 43  
SEC 16 TWP 43S RBE 40E EBANES  
VERIFY REFERENCE ELEVATIONS FOR SCHAUER  
WELL SITE L8FEB7

SITE	I	HI	-	ELEV	REMARKS
BM TUNA	5.19	21.45		16.26	(NAVD88)
L8FEB7 DRILL GW1			6.66	14.79	WELL LABELED "L" (WEST WELL) TAPE = 14.80 ~ 31ft DEEP
L8FEB7 DRILL GW2			6.50	14.95	WELL LABELED "U" (EAST WELL) TAPE = 14.95 NO SENSOR ~ 31ft DEEP