






<b>Site Name</b> LKBA3A GW1		<b>Date of Field Work</b> February 3, 2016
<b>Party Chief</b> Hudson/Clanton	<b>Field Book Name/Number</b> MISC FB # 6X	<b>Page Number</b> 73
<b>Site Benchmark Name</b> Y 460 1997	<b>Benchmark Elevation (NAVD88)</b> 55.00 ft	<b>Datum Offset to NGVD29</b> + 1.18
<b>Reference Elevation (NAVD 88)</b> 58.86 ft		<b>Existing Tag Elevation (Datum)</b> 59.764 ft (NGVD 29)
<b>Latitude</b> 27° 52' 22.935"		<b>Longitude</b> 81° 03' 07.843"
<b>Notes:</b> Corpscon v6.0.1 offset = +1.18, Field offset = +0.904		

Photographs:

<p><b>Overall Site</b></p> 	<p><b>Benchmark Close Up</b></p> 	<p><b>Benchmark Location</b></p> 
<p><b>Brass Tag Close Up</b></p> 		<p><b>Staff Gauge</b> N/A</p>