

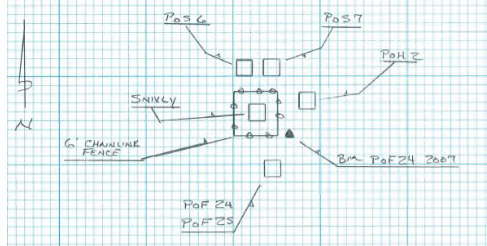
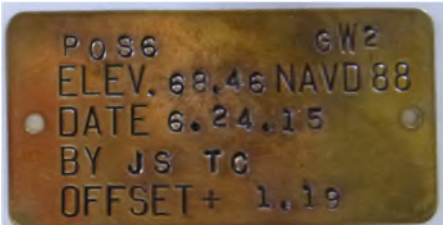



Site Name SNIVLY GW2 (POS 6)		Date of Field Work June 24, 2015
Party Chief Strickland/Clanton	Field Book Name/Number MISC FB # 6X	Page Number 17
Site Benchmark Name POF24	Benchmark Elevation (NAVD88) 65.469	Datum Offset to NGVD29 + 1.19
Reference Elevation (NAVD 88) 68.46'		Existing Tag Elevation (Datum) 69.665' (NGVD 29)
Notes: Elevation of ground = 65.62ft (NAVD 88). Corpscon v6.0.1 offset = +1.19, Field offset = +1.20		

Photographs:

<p>Overall Site</p> 	<p>Benchmark Close Up</p> 	<p>Benchmark Location</p> 
<p>Brass Tag Close Up</p> 	<p>Brass Tag + Reference Mark</p> 	<p>Staff Gauge N/A</p>