Active Flow Monitoring Locations

SITE INDEX

Site	Grid	Site	Grid	Site	Grid
ACME1	I 9	G376E	J 8	S177	N 8
ACME2	I 9	G376F	J 8	S178	N 8
ACME3	I 9	G377A	J 8	S179	N 8
ACME4	I 9	G377B	J 8	S18C	N 8
ARBUCK	F 5	G377C	J 7	S190	J 6
BLACKLAK	B 4	G377D	J 7	S191	G 7
BOGGY.TA	B 5	G377E	J 7	S194	M 8
BONNET C	B 4	G378A	J 8	S195	M 8
C18	H 9	G378B	J 8	S196	M 8
C4.CORAL	L 9	G378C	J 8	S197	N 8
C6.L30	L 8	G378D	J 7	S2	I 7
C8.NW36	L 9	G378E	J 7	S20	N 8
C9.NW67	L 9	G379A	J 8	S20F	N 9
COCO1	J 3	G379B	J 8	S20G	N 9
COCO2	J 3	G379C	J 8	S21	M 9
COCO3	J 3	G379D	J 8	S21A	M 9
COURTNEY	I 2	G379E	J 8	S22	M 9
CU5A	H 6	G380A	J 7	S235	H 6
CV5	H 6	G380B	J 7	S25	L 9
CYPRESS	B 4	G380C	J 7	S25B	L 9
DAVENPOR	B 4	G380D	J 7	S26	L 9
EBPS3	H 8	G380E	J 7	S27	L 9
ESPS2	I 7	G380F	J 7	S28	L 9
FAKA	L 4	G381A	J 7	S29	L 9
FISHP	H 5	G381B	J 7	S3	I 7
FU5	J 4	G381C	J 7	S30	L 8
G108	J 6	G381D	J 7	S308	H 8
G119	L 8	G381E	J 7	S308.DS	H 8
G123	K 8	G381F	J 7	S31	L 8
G134	I 6	G382A	J 8	S319	I 9
G135	I 6	G382B	J 7	S32	L 8
G136	I 6	G383	J 8	S32A	L 8
G150	I 6	G393	J 6	S33	K 9
G151	I 6	G393A	J 6	S331	M 8
G152	I 6	G393B	J 6	S332	N 8
G155	J 6	G393C	J 6	S332B	M 8
G160	H 9	G402A	J 7	S332D	N 8
G200A	J 7	G402B	J 7	S333	L 7
G204	J 7	G402C	J 7	S334	L 8
G205	J 7	G404	J 7	S335	L 8
G206	J 7	G406	J 6	S336	L 8
G207	G 6	G409	J 6	S337	L 8
G208	G 6	G410	J 6	S338	M 8
G211	M 8	G420	L 8	S339	K 7
G250S	I 8	G421	L 8	S34	K 8
G251	I 8	G507	J 6	S340	K 8
G253AB	I 8	G54	K 9	S342	H 5
G253CD	I 6	G56	J 9	S343A	L 7
G253EF	I 8	G57	K 10	S343B	L 7
G253GH	I 6	G58	L 9	S344	L 7
G253IJ	I 8	G600	J 6	S351	I 7
G254A1	I 8	G601	J 6	S352	H 7
G254AB	I 8	G602	J 6	S354	I 7
G254B1	I 8	G603	J 6	S36	K 9
G254C	I 8	G607	J 5	S361	H 8
G254C1	I 8	G64	K 8	S362	I 9
G254D1	I 8	G65	K 9	S363A	I 9
G254DE	I 8	G69	L 8	S363B	I 9
G258	I 6	G72	L 9	S363C	I 9
G259	I 6	G74	G 6	S366A	I 9
G300	I 8	G75	G 6	S366B	I 9
G301	I 8	G76	G 6	S366C	I 9
G302	I 8	G79	F 8	S366D	I 9
G303	I 8	G81	F 8	S366E	I 9
G304A	I 8	G88	J 6	S367A	I 9
G304B	I 8	G89	J 6	S367B	I 8
G304C	I 8	G92	H 9	S367C	I 9
G304D	I 8	G93	M 9	S367D	I 9
G304E	I 8	G94A	J 9	S367E	I 9
G304F	I 8	G94B	J 9	S368A	I 9
G304G	I 8	G94C	I 9	S368B	I 9
G304H	I 8	G96	I 6	S368C	I 9
G304I	I 8	GATOR S2	I 2	S368D	I 9
G304J	I 8	GORDY	F 8	S368E	I 9
G305G	I 8	HC1	K 3	S369A	I 9
G305N	I 8	HERMOSA	I 2	S369B	I 9
G306A	I 8	HGS5X	H 7	S369C	I 9
G306B	I 8	HILLS	J 9	S369D	I 9
G306C	I 8	HORSE SH	I 2	S370A	I 9
G306D	I 8	INDUST	H 6	S370B	I 9
G306E	I 8	KITCHING	G 9	S370C	I 9
G306F	I 8	L28IN	J 4	S371B	I 9
G306G	I 8	L28U	J 5	S372A	I 9
G306H	I 8	L29	L 7	S372C	I 9
G306I	I 8	L8.441	H 8	S372D	I 9
G306J	I 8	LAT.101	B 4	S373A	I 9
G308	I 8	LAT.4053	B 4	S373B	I 9
G309	I 8	LAT.410	B 4	S374A	I 9
G310	I 8	LHPS	K 9	S374B	I 9
G311	I 9	LILA1I	J 9	S374C	I 9
G327A	I 8	LILA2I	J 9	S375	I 9
G328	J 8	LILA3I	J 9	S37A	K 9
G328I	J 8	LILA4I	J 9	S37B	K 9
G329A	J 8	LNHRT	H 9	S38	K 9
G329B	J 8	LOX	H 9	S380	L 8
G329C	J 8	LWD.12	J 9	S38A	K 9
G329D	J 8	LWD.17E	J 9	S38C	K 9
G33	G 6	LWD.17W	J 9	S39	J 9
G330A	J 8	LWD.2	I 9	S4	H 6
G330B	J 8	LWD.30N	J 9	S40	J 10
G330C	J 8	LWD.30S	J 9	S41	I 10
G330D	J 8	LWD.36.5	J 9	S44	H 10
G330E	J 8	LWD.9S	I 10	S46	H 9
G331A	J 8	M CNL-L8	I 10	S47B	H 5
G331B	J 8	MEADE	I 2	S47D	H 5
G331C	J 8	NSID1	J 9	S48	G 9
G331D	J 8	NSID2	K 9	S49	F 9
G331E	J 8	NUBBC	G 7	S50	F 9
G331F	J 8	PC17A	J 6	S57	B 5
G331G	J 8	REEDYC	B 4	S58	B 5
G332	J 8	REEDYC 5	B 4	S59	B 5
G333A	J 8	REEDYLOU	B 4	S5A?	I 9
G333B	J 8	REEDYS46	B 4	S5A?	I 9
G333C	J 8	S10	J 9	S5A	I 9
G333D	J 8	S10A	J 9	S5AE	I 9
G333E	J 8	S10C	J 9	S5ASW	I 9
G334	J 8	S10D	J 8	S5AS	I 9
G335	J 8	S11	K 8	S5AW	I 9
G337	J 8	S118	M 9	S6	J 8
G338	J 8	S119	M 9	S60	C 5
G339	J 8	S11A	K 8	S61	C 5
G34	G 6	S11B	K 8	S62	B 5
G341	I 8	S11C	K 8	S63	C 5
G342A	J 6	S12	L 7	S63A	C 5
G342B	J 6	S120	M 9	S65	D 5
G342C	J 6	S121	M 9	S65A	E 5
G342D	J 6	S122	M 9	S65AX	E 5
G343F	J 6	S123	M 9	S65C	F 6
G343G	J 6	S124	K 9	S65D	F 6
G344A	J 6	S125	K 9	S65E	G 6
G344B	J 6	S127	G 6	S68	F 5
G344C	J 6	S129	G 6	S7	J 8
G344D	J 6	S12A	L 7	S70	G 5
G345	J 6	S12B	L 7	S71	G 6
G349A	J 6	S12C	L 7	S72	G 6
G349B	J 6	S12D	L 7	S75	G 5
G350A	J 6	S13	K 9	S77	H 6
G350B	J 6	S131	H 6	S78	H 5
G354	J 6	S133	G 7	S79	I 3
G354A	J 6	S135	G 7	S8	J 7
G354B	J 6	S14	L 7	S80	G 9
G354C	J 6	S140	K 7	S82	F 5
G357	L 9	S140M	K 7	S83	F 5
G370	J 8	S141	K 8	S84	G 6
G370S	J 8	S143	K 8	S9	K 8
G371	J 8	S144	K 8	S97	G 9
G372	J 7	S145	K 9	S99	F 8
G372S	J 7	S146	K 9	S9A	K 8
G374A	J 8	S148	M 8	S9XS	K 8
G374B	J 8	S150	J 8	SANCARLO	I 2
G374C	J 8	S151	K 8	SFCD5E	I 7
G374D	J 8	S153L	H 8	SHING.AP	B 4
G374E	J 8	S154	G 6	SHING.CA	B 4
G374F	J 8	S154OLD	G 6	SOUTH L.	B 4
G375A	J 8	S155	I 10	SSDDMC	I 7
G375B	J 8	S155A	I 9	TAMI.40M	L 6
G375C	J 8	S165	M 8	USSO	J 6
G375D	J 8	S166	M 8	WFEED	J 6
G375E	J 8	S167	M 8	WHITTEN	B 4
G375F	J 8	S169	H 6		
G376A	J 8	S173	M 8		
G376B	J 8	S174	N 8		
G376C	J 8	S175	N 8		
G376D	J 8	S176	N 8		

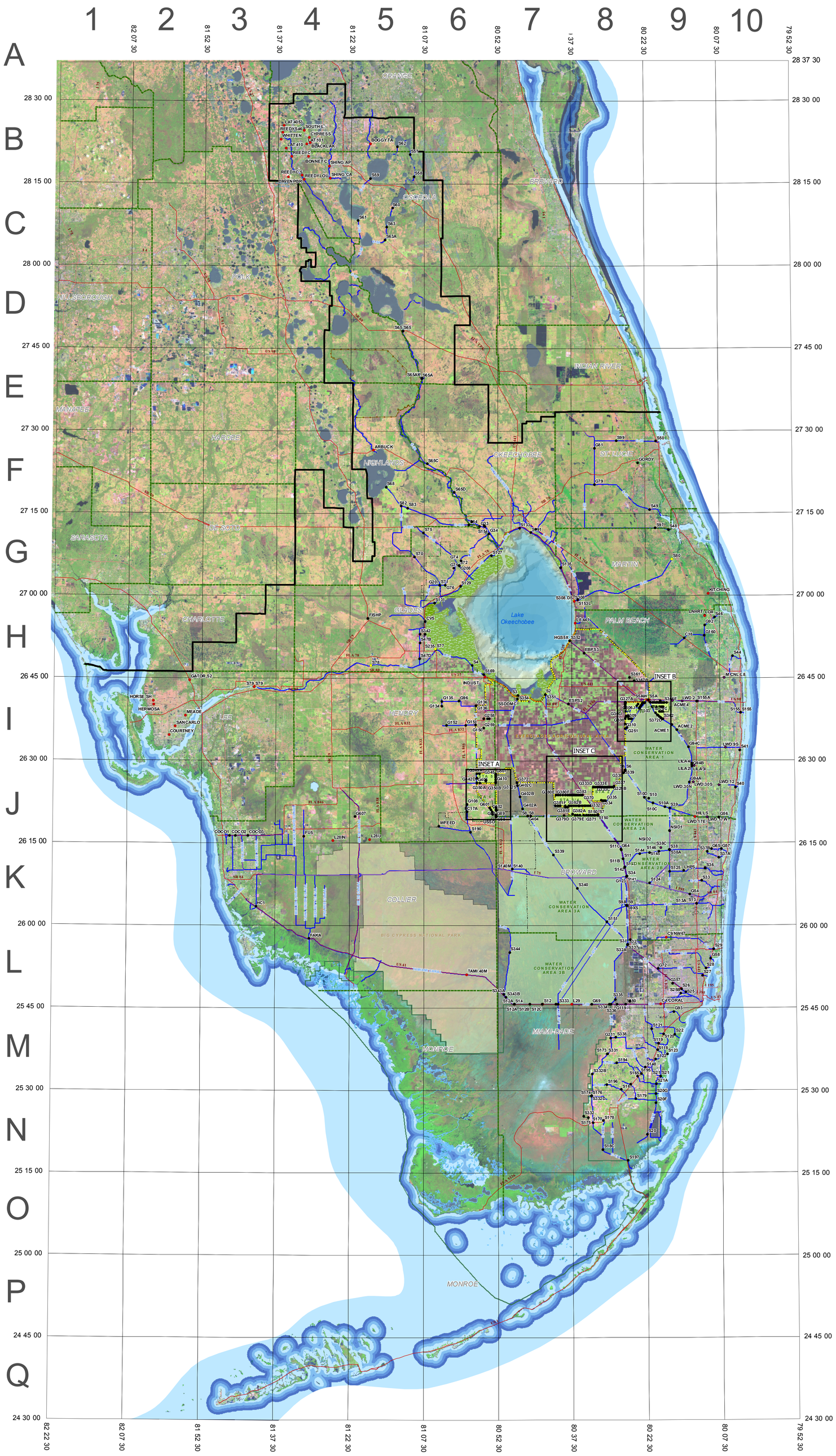

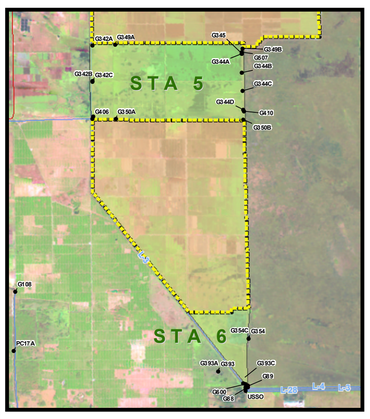

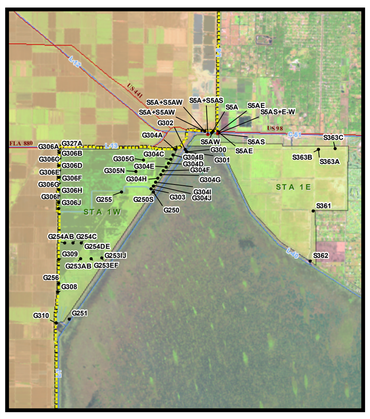

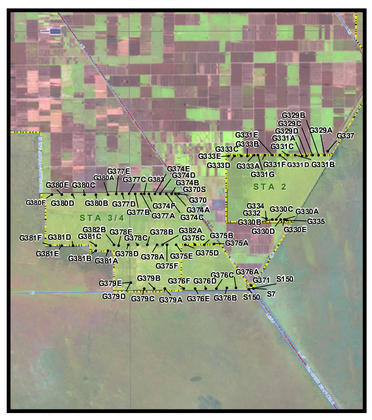

Legend

Agency (Number of Sites)

- United States Army Corps of Engineers (16)
- United States Geological Survey (67)
- South Florida Water Management District (429)

- Locator Grid
- Major Canals
- Major Highway
- County Boundary
- Avon Park Bombing Range
- Indian Reservation
- District Boundary
- Storm Water Treatment Areas
- Water Conservation Areas
- Everglades National Park
- Big Cypress National Preserve
- Everglades Agricultural Areas

N W E S

5 2.5 0 5 10 15 20
Miles

Projection Datum: North American 1983 HARN
Coordinate System: State Plane Florida East

Create Detailed Maps on Line
INTERNAL USE ONLY
Emaps
Environmental Monitoring Analysis & Planning System
http://iimsprod1/emaps

Please Note:
FLOW Monitoring Sites are current and active SFWMD, USACE or USGS locations that reside in the DBHYDRO corporate database.
Displayed Site locations have data within the last 90 days. Status of Non-District data is based on the date of the most recent data received.
For Map information please contact:
Rick Householder @ Ext. 6582 or
Diane Smith @ Ext. 6813
For Database information please contact:
Brian Turcotte @ Ext. 6579

As of 1999, all Site coordinates are gathered using approved professional grade GPS Receivers with an accuracy level of two meters or higher.

Please Note: All Mapped Dots represent Sites where monitoring stations are located.
Please see the following descriptions for further clarification.

Site / Station Definitions

STATION: A specific coordinate that indicates where data (observations, sampling or monitoring) is collected. Data are usually assigned to Stations by various classifications such as Stage, Flow, Weather, and Water Quality. A coordinate may have more than one Station associated to it. The name given to a station has traditionally been similar to, or an exact duplicate of, the corresponding site name (see "site" below).

SITE: A representative point used to designate one or more Stations that are associated by proximity or project. Site level representation is to provide clarity for small scale mapping in lieu of displaying a high density of associated stations. The Site location is often based on the position of a recording device, such as a remote terminal unit (RTU), or can be derived from a common sense location between the associated stations. A Site should not be viewed as an area feature with specific boundaries but simply as a representative location of activity.

Summary: Both a "Station" and "Site" represent a location for information, with station being specific to the collection of data and site being a general approximation of associated stations.

UPDATED 03/01/2006

South Florida Water Management District

Department of Environmental Resource Assessment
P.O. Box 24680
West Palm Beach, FL 33416-4680
(561)686-8800

Map Compostion by: Rick Householder, Diane Smith and Yao Yan
(e-mail:ehouseh@sfwmd.gov, dbello@sfwmd.gov, yyan@sfwmd.gov)

Geographic Information Systems

DISCLAIMER
Any information, including but not limited to software and data, received from the South Florida Water Management District ("District") in fulfillment of a request is provided "AS IS" without warranty of any kind, and the District expressly disclaims all express and implied warranties, including but not limited to the implied warranties of merchantability and fitness for a particular purpose. The District does not warrant, guarantee, or make any representations regarding the use, or the results of the use, of the information provided to you by the District in terms of correctness, accuracy, reliability, timeliness or otherwise. The entire risk as to the results and performance of any information obtained from the District is entirely assumed by the recipient.

This map is a conceptual tool utilized for project development only. This map is not self-executing or binding, and does not otherwise affect the interests of any persons including any vested rights or existing uses of real property.

ERA Environmental Resource Assessment
SOUTH FLORIDA WATER MANAGEMENT DISTRICT
sfwmd.gov